WAAS CH 90325 W20A	APP CRS 196°	Rwy ldg 5500 TDZE 662 Apt Elev 666

RNAV (GPS) RWY 20
ROCK HILL/YORK COUNTY/BRYANT FLD (UZA)

RNP APCH-GPS.

For uncompensated Baro-VNAV systems, procedure NA below -16°C or above 39°C.
When local altimeter setting not received, use Charlotte/Douglas Intl altimeter setting and increase LPV DA to 957 feet, LNAV/VNAV DA to 1084 feet, and all MDAs 60 feet; increase LPV visibility all Cats ⅛ SM, LNAV/VNAV visibility all Cats ¼ SM, and LNAV visibility Cat C/D ¼ SM. VDP and Baro-VNAV NA when using Charlotte/Douglas Intl altimeter setting. Rwy 20 helicopter visibility reduction below ¾ SM NA.

MISSED APPROACH: Climb to 3000 direct CONEL and hold.

ASOS	CHARLOTTE APP CON	GCO	UNICOM
120.775	120.05 307.8	121.725	123.05 (CTAF) L

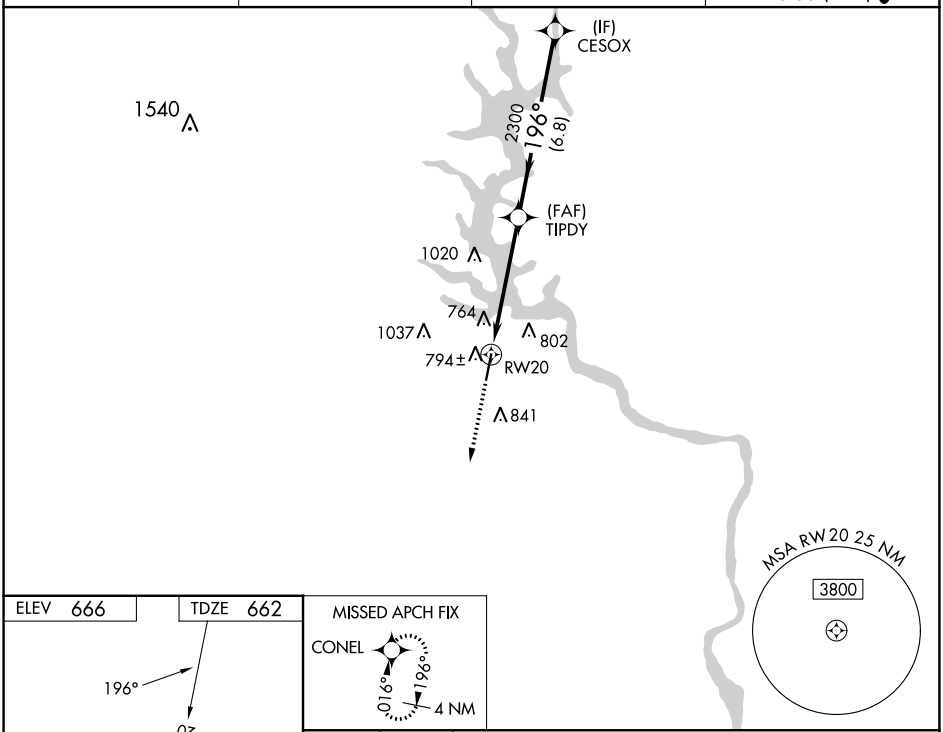

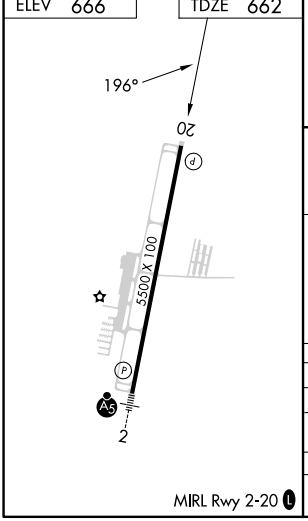

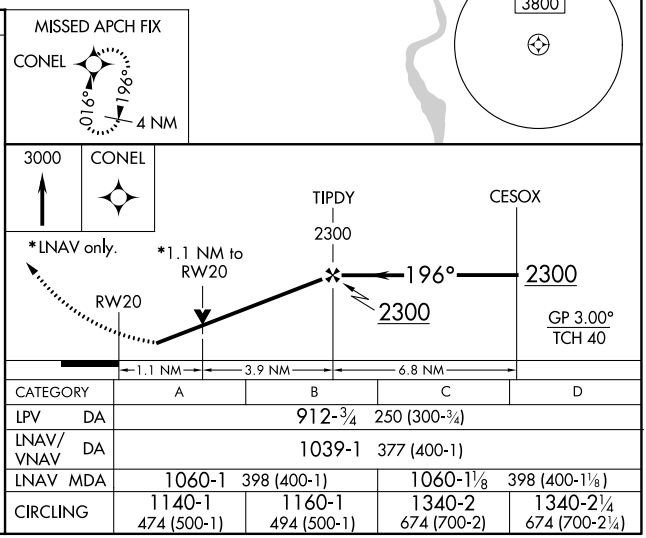

CATEGORY	A	B	C	D
LPV DA	912-¾ 250 (300-¾)			
LNAV/VNAV DA	1039-1 377 (400-1)			
LNAV MDA	1060-1 398 (400-1)		1060-1⅛ 398 (400-1⅛)	
CIRCLING	1140-1 474 (500-1)	1160-1 494 (500-1)	1340-2 674 (700-2)	1340-2¼ 674 (700-2¼)

SE-2, 22 FEB 2024 to 21 MAR 2024
SE-2, 22 FEB 2024 to 21 MAR 2024