| WAAS CH 72711 W13A | APP CRS 133° | Rwy ldg 6504 TDZE 1115 Apt Elev 1119 |
|---|---|---|

# RNAV (GPS) RWY 13
## THIEF RIVER FALLS RGNL (TVF)

Baro-VNAV and VDP NA when using Crookston altimeter setting. For uncompensated Baro-VNAV systems, LNAV/VNAV NA below -17°C (2°F) or above 54°C (130°F). DME/DME RNP-0.3 NA. When local altimeter setting not received, use Crookston altimeter setting: increase LPV DA to 1447 feet and all visibilities ⅛ SM; increase LNAV/VNAV DA to 1518 feet and all visibilities ¼ SM; increase all MDAs 100 feet and visibility Cats C and D ⅜ SM.

MISSED APPROACH: Climb to 2700 direct ZUDOL and hold.

| AWOS-3PT | MINNEAPOLIS CENTER | UNICOM |
|---|---|---|
| 119.025 | 132.15 269.6 | 122.8 (CTAF) L |

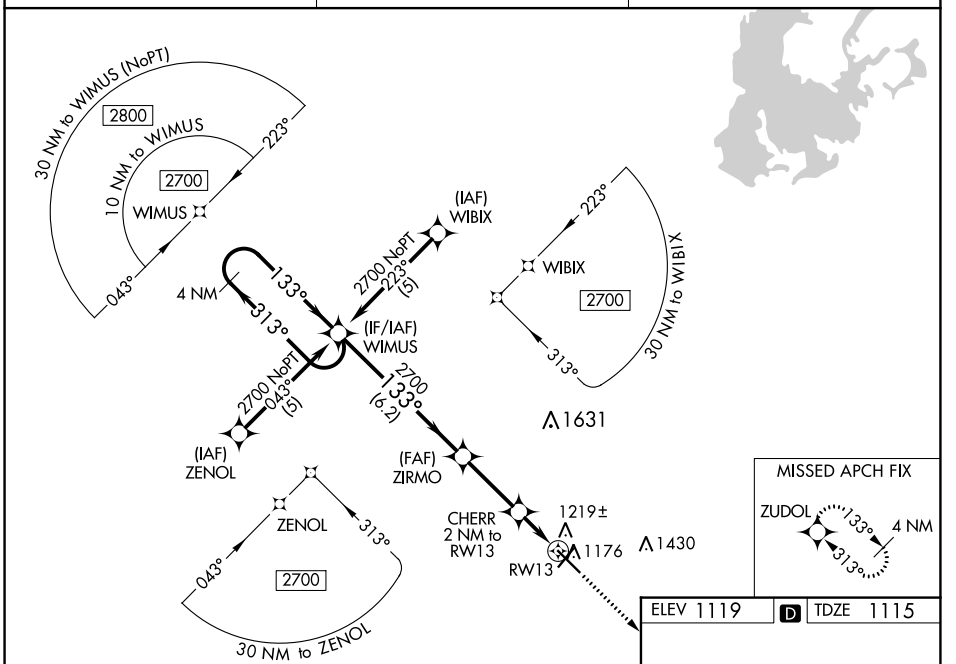


ELEV 1119 D TDZE 1115

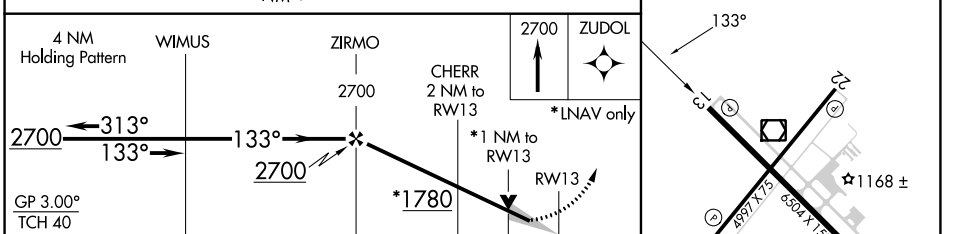


| CATEGORY | A | B | C | D |
|---|---|---|---|---|
| LPV DA | 1365-1 250 (300-1) | | | |
| LNAV/VNAV DA | 1436-1¼ 321 (400-1¼) | | | |
| LNAV MDA | 1480-1 365 (400-1) | | | 1480-1¼ 365 (400-1¼) |
| C CIRCLING | 1540-1 421 (500-1) | 1580-1 461 (500-1) | 1820-2 701 (800-2) | 1980-2¾ 861 (900-2¾) |

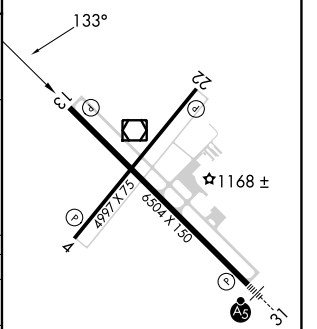


HIRL Rwy 13-31 L
MIRL Rwy 4-22 L
REIL Rwys 4, 13 and 22 L

NC-1, 22 FEB 2024 to 21 MAR 2024

NC-1, 22 FEB 2024 to 21 MAR 2024