WAAS CH 69642 W24A	APP CRS 238°	Rwy ldg 4602 TDZE 3538 Apt Elev 3548

RNAV (GPS) RWY 24
CONRAD (SØ1)

RNP APCH.

NA Circling NA to Rwys 15 and 33. Rwy 24 helicopter visibility reduction below ¾ SM NA. Baro-VNAV NA. Use Cut Bank altimeter setting.

MISSED APPROACH: Climb to 4120 then climbing left turn to 7000 direct PENRY and hold, continue climb-in-hold to 7000.

CTB ASOS	SALT LAKE CITY CENTER	AUNICOM
119.025	133.4 285.4	122.8 (CTAF) L

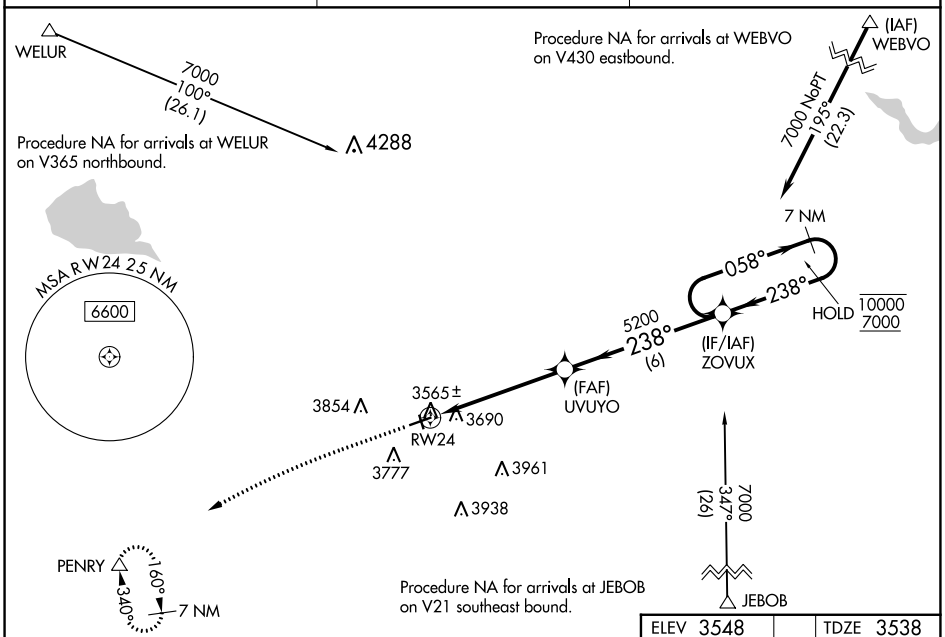

ELEV 3548	TDZE 3538

4120	7000	PENRY

VGSI and RNAV glidepath not coincident (VGSI Angle 3.00/TCH 27).

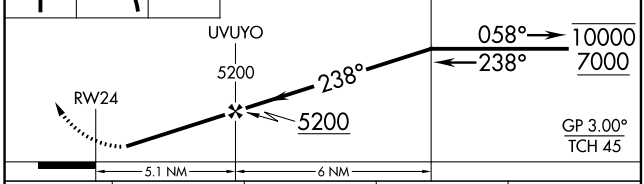

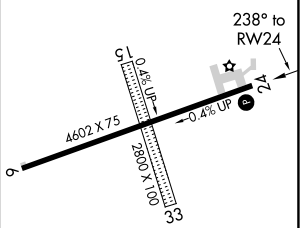

CATEGORY	A	B	C	D
LPV DA	3905-1 367 (400-1)			
LNAV/VNAV DA	4018-1⅜ 480 (500-1⅜)			
LNAV MDA	4120-1 582 (600-1)		4120-1¾ 582 (600-1¾)	
C CIRCLING	4140-1 592 (600-1)	4340-1 792 (800-1)	4460-2¾ 912 (1000-2¾)	4620-3 1072 (1100-3)

MIRL Rwy 6-24 L
REIL Rwy 24 L

NW-1, 22 FEB 2024 to 21 MAR 2024

NW-1, 22 FEB 2024 to 21 MAR 2024