LOC/DME I-GSN	APP CRS	Rwy ldg	8010
109.9	066°	TDZE	215
Chan 36		Apt Elev	215

ILS or LOC RWY 7
FRANCISCO C ADA/SAIPAN INTL (GSN)(PGSN)

T A NA — Circling NA north of Rwy 6-24. ADF and DME required.

MALSR A5

MISSED APPROACH: Climb to 1600 then climbing right turn to 2800 direct SN NDB and hold.

ATIS	GUAM CERAP	SAIPAN TOWER	GND CON
127.2	118.4 290.5	125.7 256.9	121.8

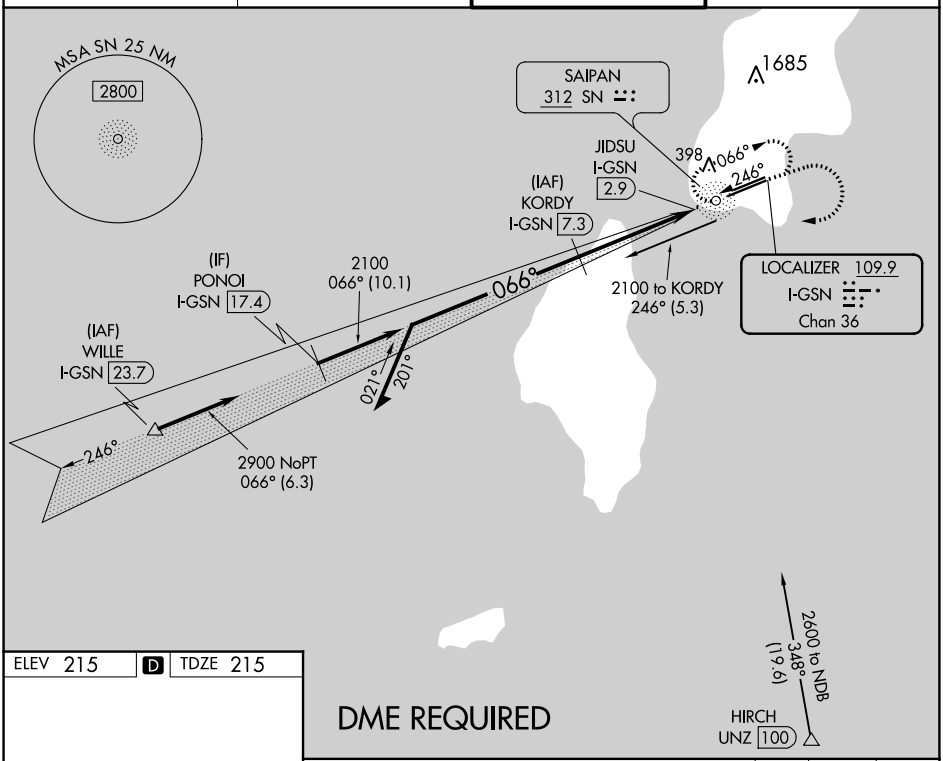

DME REQUIRED

ELEV 215 | D | TDZE 215

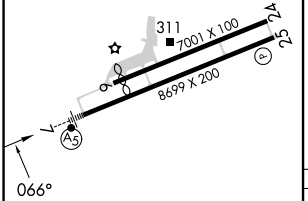

REIL Rwys 7 and 25
HIRL Rwy 7-25
MIRL Rwy 6-24

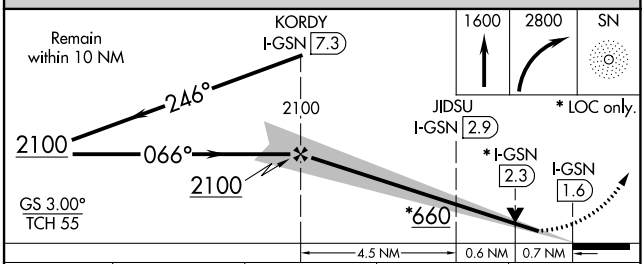

CATEGORY	A	B	C	D
S-ILS 7	415-½ 200 (200-½)			
S-LOC 7	480-½ 265 (300-½)			
C CIRCLING	720-1 505 (600-1)		720-1½ 505 (600-1½)	780-2 565 (600-2)

PAC, 25 JAN 2024 to 21 MAR 2024
PAC, 25 JAN 2024 to 21 MAR 2024

NDB SN	APP CRS	Rwy ldg	8010
312	246°	TDZE	210
		Apt Elev	215

NDB RWY 25

FRANCISCO C ADA/SAIPAN INTL (GSN)(PGSN)

Circling NA north of Rwy 6-24.
Rwy 25 helicopter visibility reduction below ¾ SM NA.
DME required.

MISSED APPROACH: Climb to 2000 then climbing left turn to 2800 direct SN NDB and hold.

ATIS	GUAM CERAP	SAIPAN TOWER	GND CON
127.2	118.4 290.5	125.7 256.9	121.8

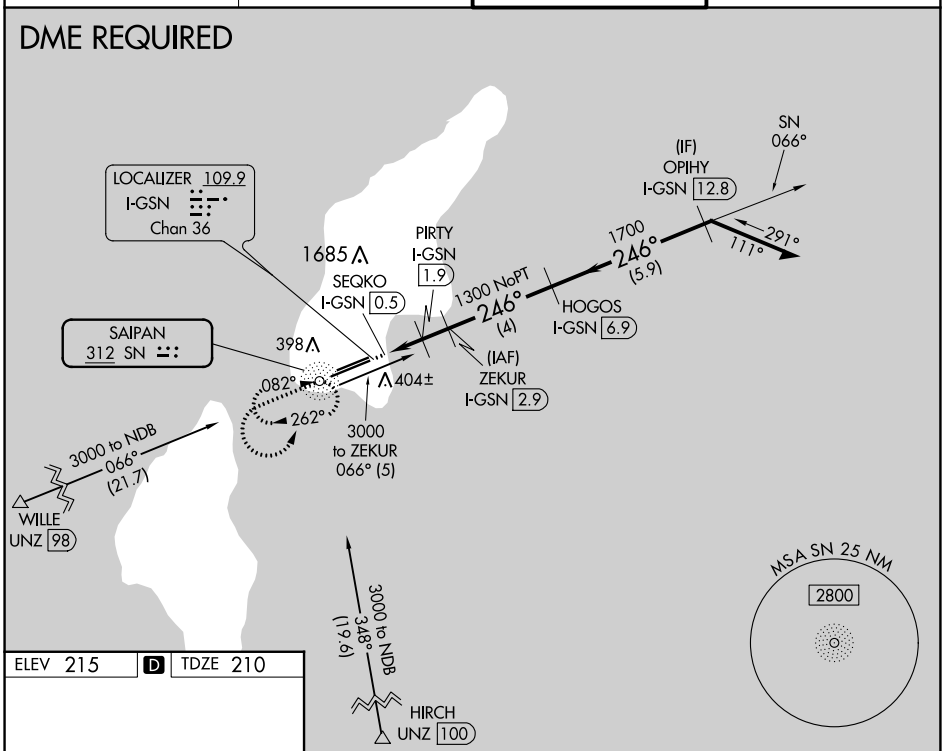

ELEV 215 | D | TDZE 210

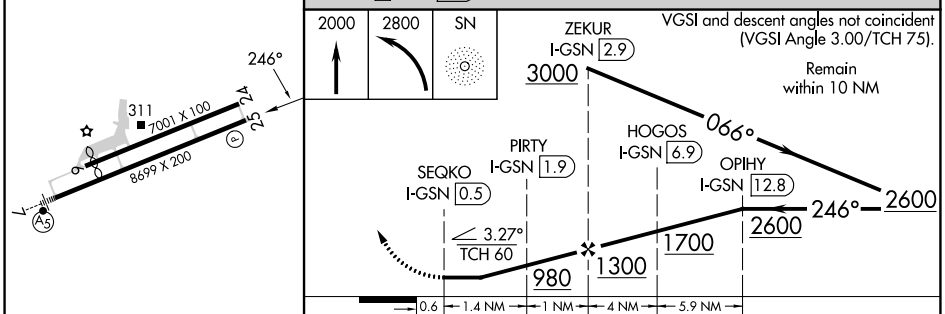

CATEGORY	A	B	C	D
S-25	720-1 510 (600-1)		720-1⅜ 510 (600-1⅜)	
C CIRCLING	720-1 505 (600-1)		720-1½ 505 (600-1½)	780-2 565 (600-2)

REIL Rwys 7 and 25
HIRL Rwy 7-25
MIRL Rwy 6-24

PAC, 25 JAN 2024 to 21 MAR 2024
PAC, 25 JAN 2024 to 21 MAR 2024

NDB SN	APP CRS	Rwy ldg	8010
312	081°	TDZE	215
		Apt Elev	215

NDB Y RWY 7

FRANCISCO C ADA/SAIPAN INTL (GSN)(PGSN)

Circling NA north of Rwy 6-24.

MALSR

MISSED APPROACH: Climb to 2400 then climbing right turn to 3000 direct SN NDB and hold.

ATIS	GUAM CERAP	SAIPAN TOWER	GND CON
127.2	118.4 290.5	125.7 256.9	121.8

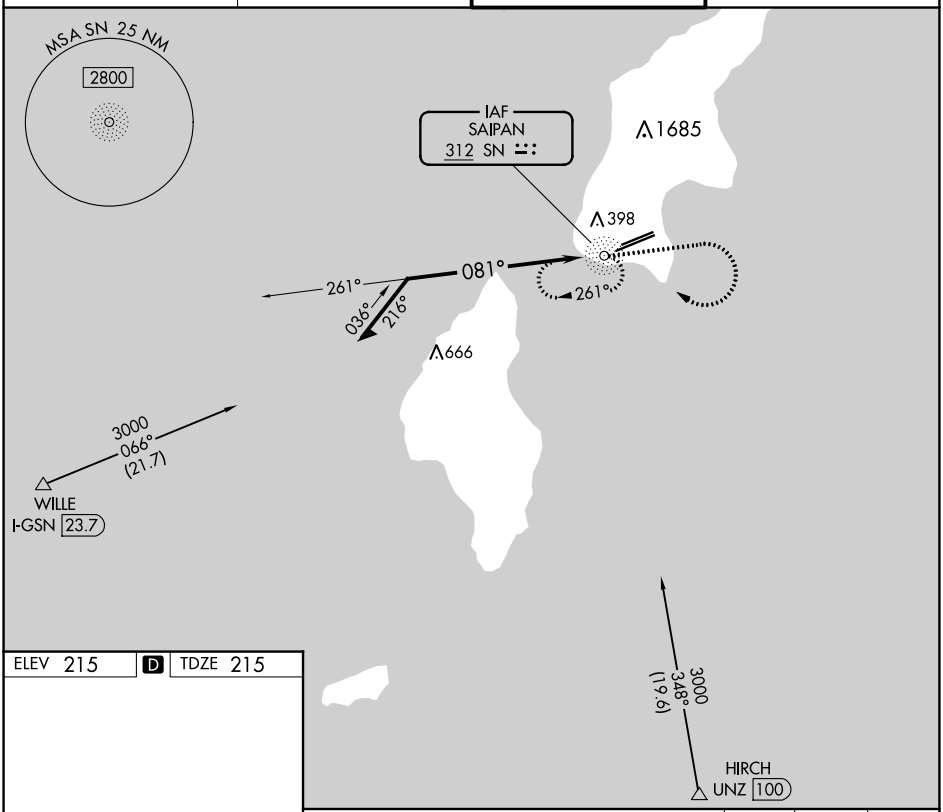

ELEV 215 D TDZE 215

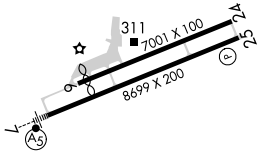

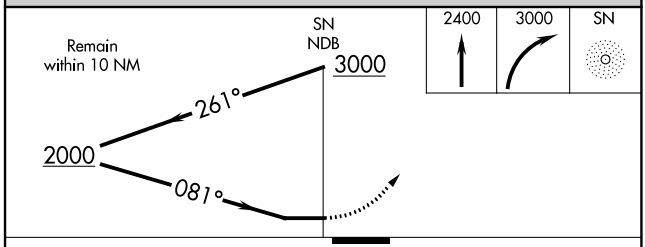

CATEGORY	A	B	C	D
S-7	900-¾ 685 (700-¾)		900-1½ 685 (700-1½)	
C CIRCLING	900-1 685 (700-1)		900-2 685 (700-2)	900-2¼ 685 (700-2¼)

REIL Rwys 7 and 25
HIRL Rwy 7-25
MIRL Rwy 6-24

PAC, 25 JAN 2024 to 21 MAR 2024
PAC, 25 JAN 2024 to 21 MAR 2024

NDB SN	APP CRS	Rwy ldg	8010
312	066°	TDZE	215
		Apt Elev	215

NDB Z RWY 7

FRANCISCO C ADA/SAIPAN INTL (GSN)(PGSN)

Circling NA north of Rwy 6-24.
DME required.

MALSR

MISSED APPROACH: Climb to 1600 on SN NDB bearing 070° then climbing right turn to 3000 direct SN NDB then on SN NDB bearing 246° to SHAKA/I-GSN 5 DME and hold.

ATIS	GUAM CERAP	SAIPAN TOWER	GND CON
127.2	118.4 290.5	125.7 256.9	121.8

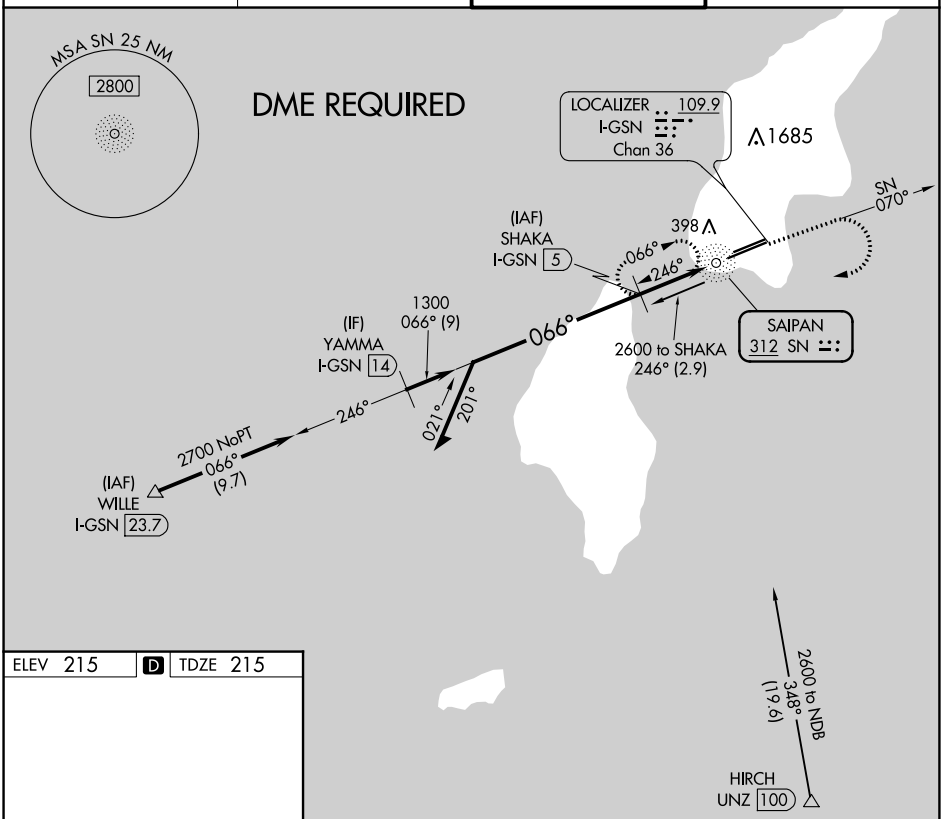

ELEV 215 D TDZE 215

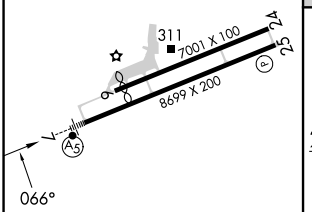

REIL Rwys 7 and 25
HIRL Rwy 7-25
MIRL Rwy 6-24

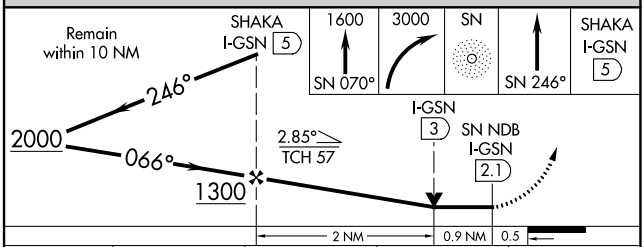

CATEGORY	A	B	C	D
S-7	760-¾ 545 (600-¾)		760-1⅛ 545 (600-1⅛)	
C CIRCLING	760-1 545 (600-1)		760-1⅝ 545 (600-1⅝)	780-2 565 (600-2)

PAC, 25 JAN 2024 to 21 MAR 2024
PAC, 25 JAN 2024 to 21 MAR 2024

APP CRS	Rwy ldg	8010
246°	TDZE	210
	Apt Elev	215

RNAV (GPS) RWY 25
FRANCISCO C ADA/SAIPAN INTL (GSN)(PGSN)

RNP APCH - GPS.

Circling NA north of Rwy 6-24. Rwy 25 helicopter visibility reduction below ¾ NA.

MISSED APPROACH: Climb to 2600 direct PONOI and hold.

ATIS	GUAM CERAP	SAIPAN TOWER	GND CON
127.2	118.4 290.5	125.7 256.9	121.8

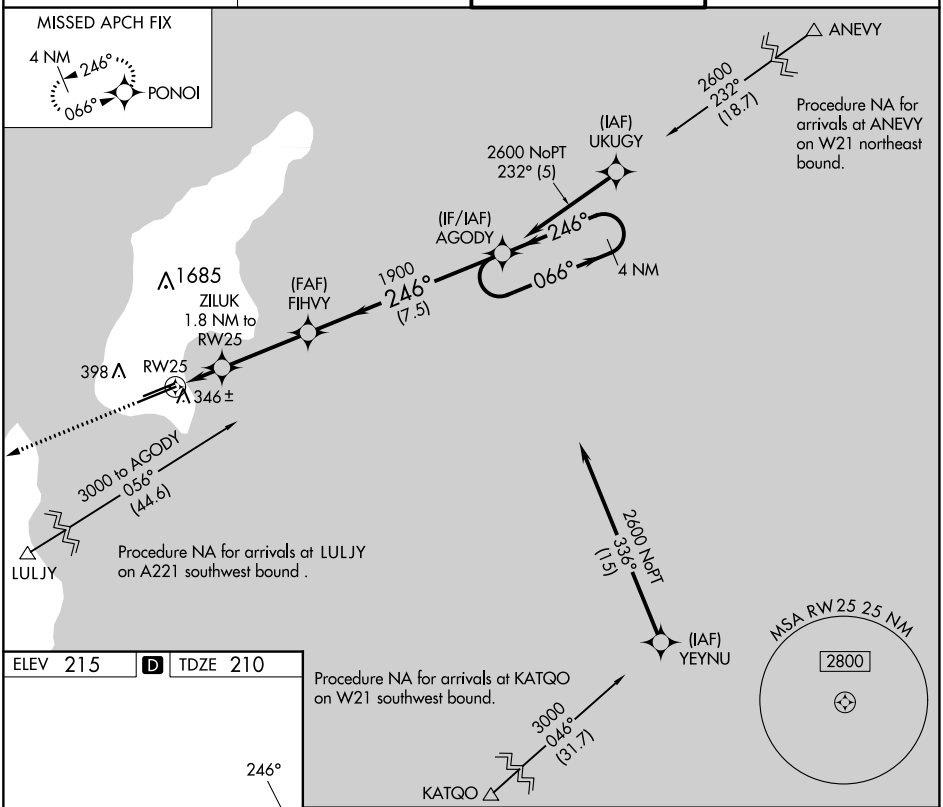

ELEV 215 | D | TDZE 210

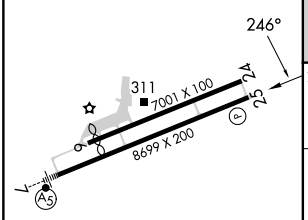

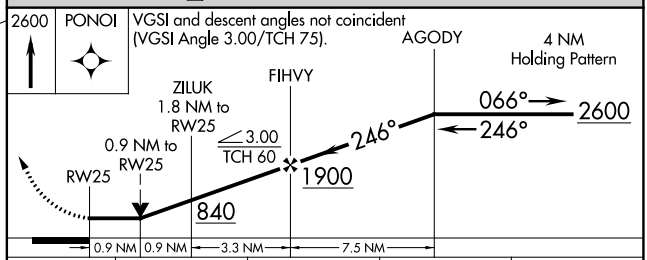

CATEGORY	A	B	C	D
LNAV MDA	600-1 390 (400-1)		600-1⅛ 390 (400-1⅛)	
C CIRCLING	720-1 505 (600-1)		720-1½ 505 (600-1½)	780-2 565 (600-2)

REIL Rwys 7 and 25
HIRL Rwy 7-25
MIRL Rwy 6-24

PAC, 25 JAN 2024 to 21 MAR 2024
PAC, 25 JAN 2024 to 21 MAR 2024

APP CRS	Rwy ldg	8010
066°	TDZE	215
	Apt Elev	215

RNAV (GPS) RWY 7

FRANCISCO C ADA/SAIPAN INTL (GSN)(PGSN)

Circling NA north of Rwy 6-24.
DME/DME RNP-0.3 NA.

MALSR

MISSED APPROACH: Climb 2600 direct AGODY and hold.

ATIS	GUAM CERAP	SAIPAN TOWER	GND CON
127.2	118.4 290.5	125.7 256.9	121.8

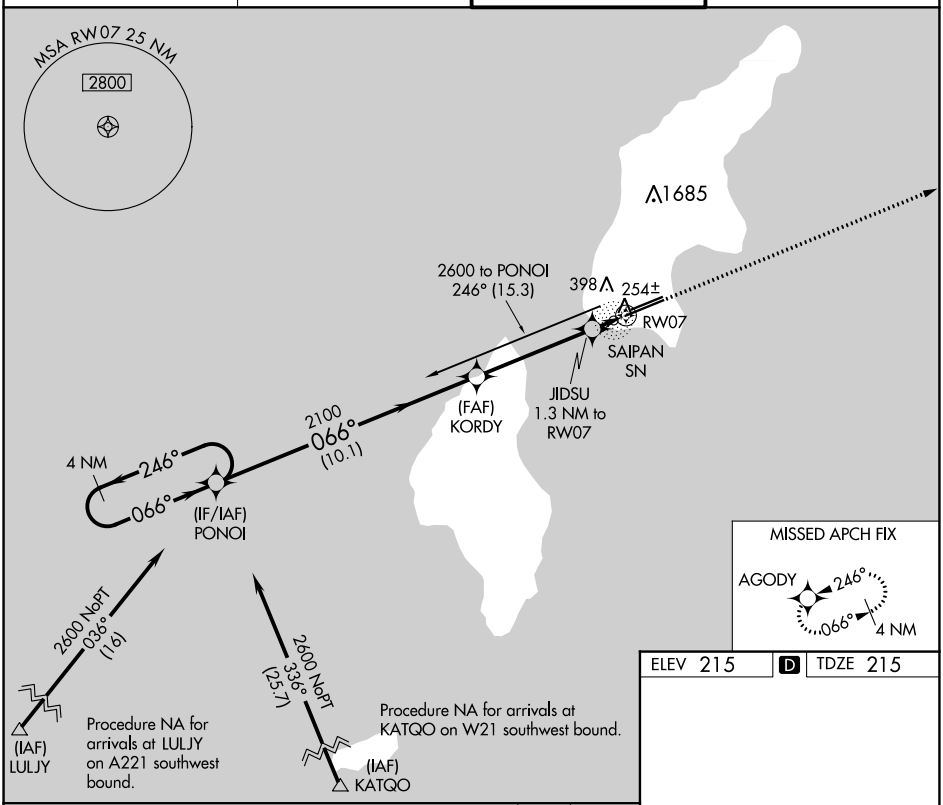

ELEV 215 D TDZE 215

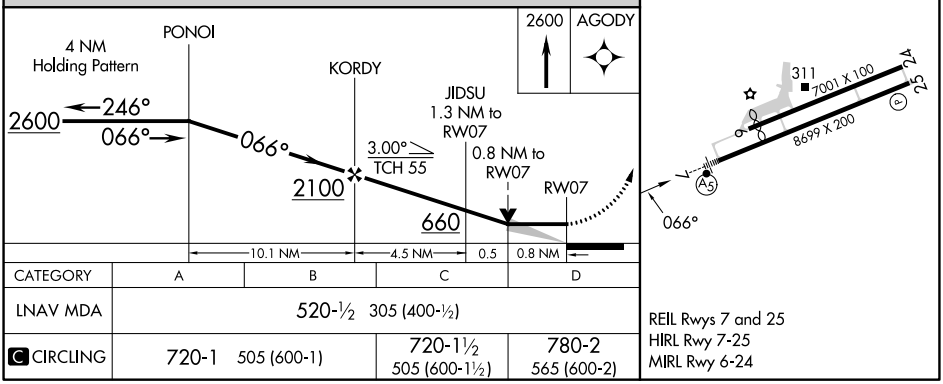

CATEGORY	A	B	C	D
LNAV MDA	520-½ 305 (400-½)			
C CIRCLING	720-1 505 (600-1)		720-1½ 505 (600-1½)	780-2 565 (600-2)

REIL Rwys 7 and 25
HIRL Rwy 7-25
MIRL Rwy 6-24

PAC, 25 JAN 2024 to 21 MAR 2024
PAC, 25 JAN 2024 to 21 MAR 2024