RNAV (GPS) RWY 25

BELLEFONTE (N96)

WAAS CH 57934 W25A	APP CRS 246°	Rwy ldg 3632 TDZE 1072 Apt Elev 1072

RNP APCH - GPS.

NA Baro-VNAV NA. VDP NA with Clearfield altimeter setting. Use State College altimeter setting, when not received use Clearfield altimeter setting and increase all DA 129 feet and all MDA 140 feet. Increase LPV and LNAV/VNAV all Cats visibility ½ mile. Circling NA southeast of Rwy 7-25. Procedure NA at night.

MISSED APPROACH: Climb to 4800 direct ANXEG and hold, continue climb-in-hold 4800.

UNV AWOS-3	NEW YORK CENTER	CLNC DEL	CLNC DEL (When twr closed)	UNICOM	
127.65	134.8 338.3	125.725	118.55	122.8 (CTAF)	122.7 L

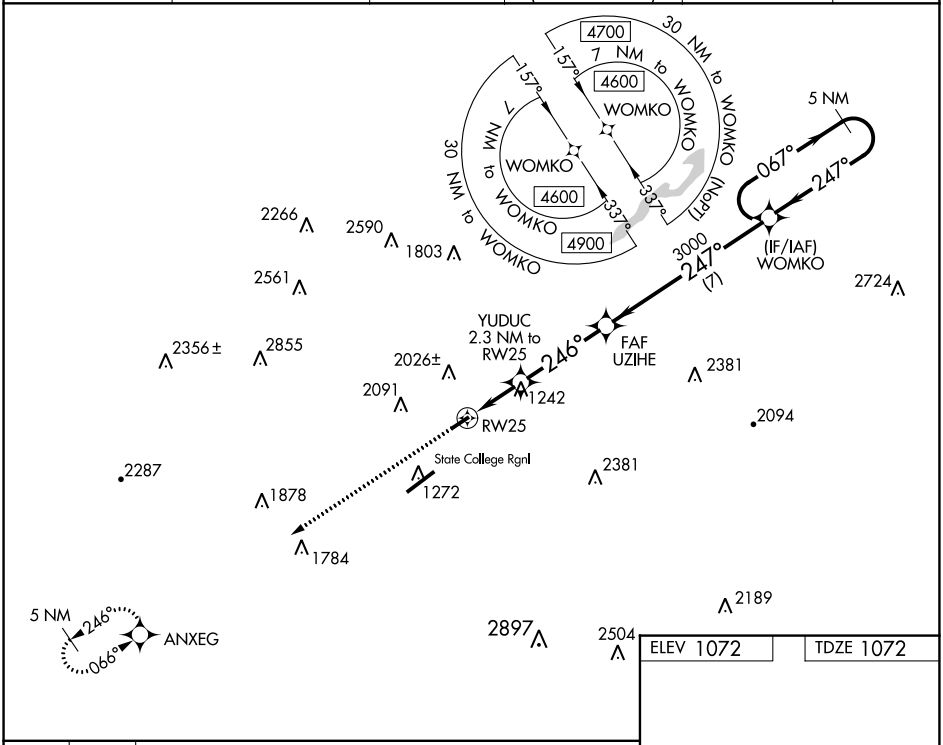

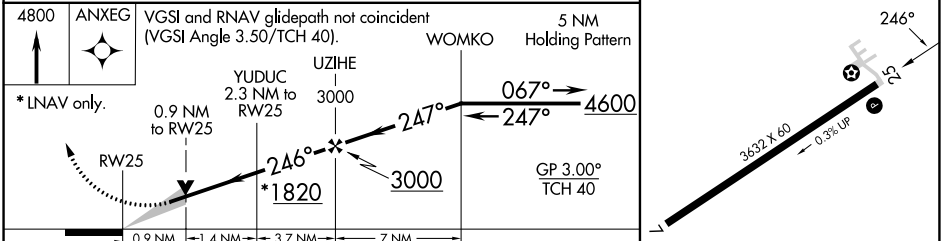

ELEV 1072 TDZE 1072

CATEGORY	A	B	C	D
LPV DA	1367-1	295 (300-1)	NA	
LNAV/VNAV DA	1701-2¼	629 (700-2¼)	NA	
LNAV MDA	1600-1	528 (500-1)	NA	
C CIRCLING	2140-1¼ 1068 (1100-1¼)	2380-1½ 1308 (1400-1½)	NA	

LIRL Rwy 7-25 L

NE-4, 22 FEB 2024 to 21 MAR 2024

NE-4, 22 FEB 2024 to 21 MAR 2024

WAAS CH 42534 W07A	APP CRS 066°	Rwy ldg 3632 TDZE 1072 Apt Elev 1072

RNAV (GPS) RWY 7
BELLEFONTE (N96)

NA

DME/DME RNP-0.3 NA. Use State College altimeter setting, when not received use Clearfield altimeter setting and increase all MDA 140 feet. Helicopter visibility reduction below 1 SM NA. Circling NA southeast of Rwy 7-25. Procedure NA at night.

MISSED APPROACH: Climb to 4600 direct WOMKO and hold, continue climb-in-hold to 4600.

UNV AWOS-3	NEW YORK CENTER	CLNC DEL	CLNC DEL (When twr closed)	UNICOM	
127.65	134.8 338.3	125.725	118.55	122.8 (CTAF)	122.7 L

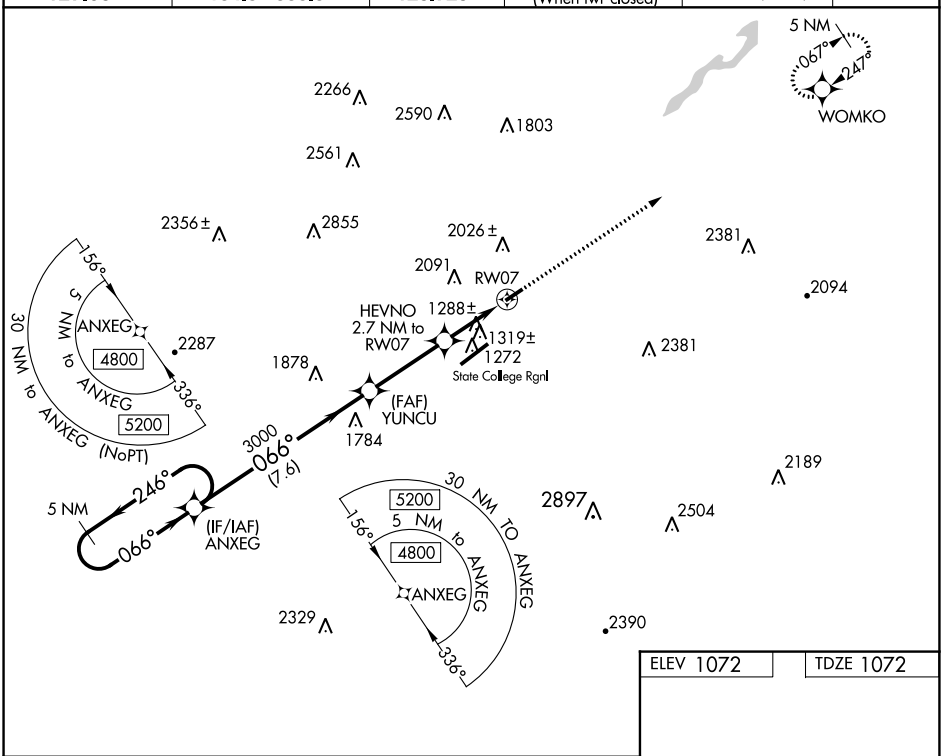

ELEV 1072 TDZE 1072

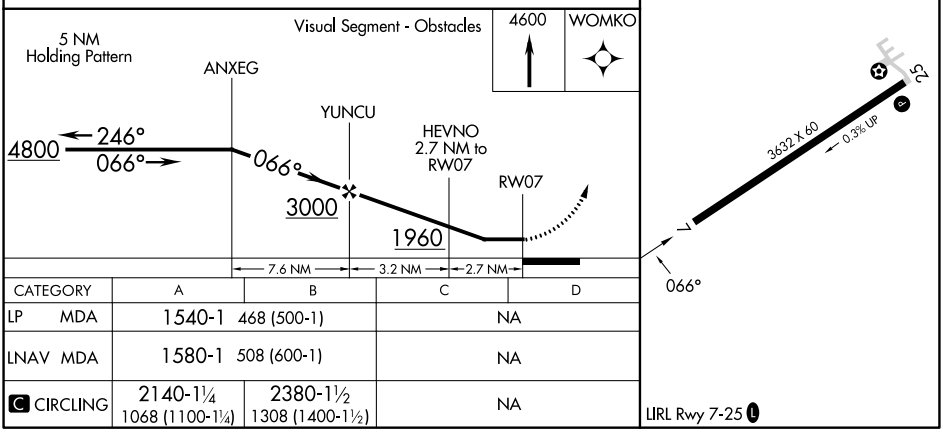

CATEGORY	A	B	C	D
LP MDA	1540-1 468 (500-1)		NA	
LNAV MDA	1580-1 508 (600-1)		NA	
C CIRCLING	2140-1¼ 1068 (1100-1¼)	2380-1½ 1308 (1400-1½)	NA	

NE-4, 22 FEB 2024 to 21 MAR 2024
NE-4, 22 FEB 2024 to 21 MAR 2024