LOC RWY 15
UKIAH MUNI (UKI)

LOC/DME I-UKI	APP CRS	Rwy ldg	4423
109.1	155°	TDZE	617
Chan 28		Apt Elev	617

DME required.

Circling NA southwest of Rwy 15-33. Circling Rwy 33 NA at night. Rwy 15 helicopter visibility reduction below ¾ SM NA. When local altimeter setting not received, procedure NA.

MISSED APPROACH: Climbing left turn to 4100 on heading 145° then climbing right turn to 5600 direct ENI VORTAC and on ENI VORTAC R-344 to QWIKK /I-UKI 16.5 DME and hold.

ASOS	OAKLAND CENTER	UNICOM
119.275	127.8 353.5	123.0 (CTAF) L

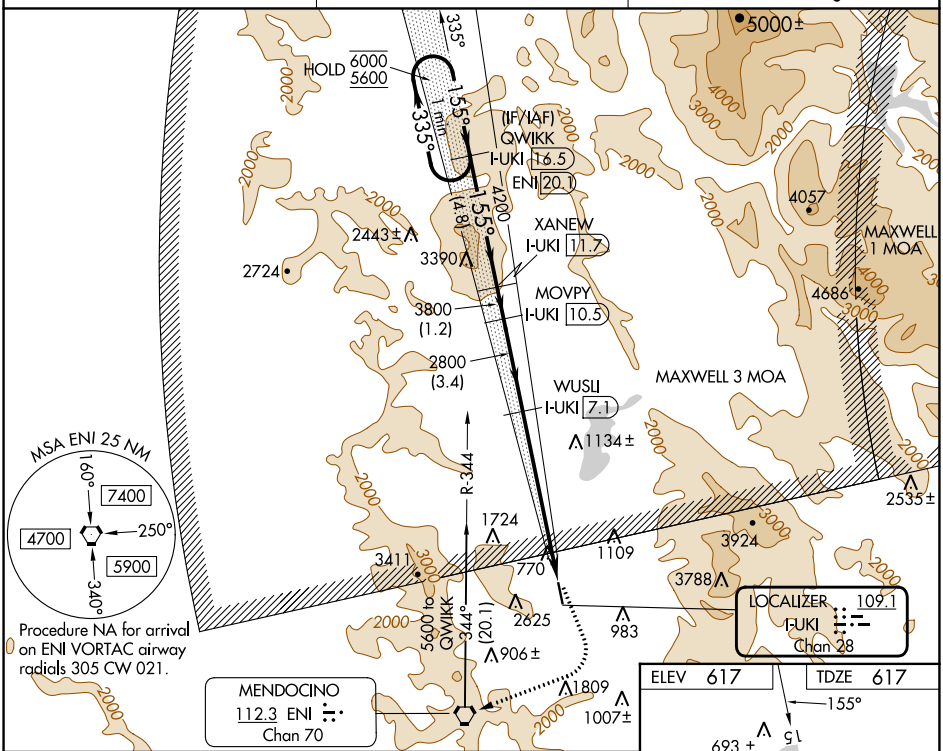

MIRL Rwy 15-33 L
REIL Rwys 15 and 33 L

VGSI and descent angles not coincident (VGSI Angle 3.00/TCH 29).

4100	5600	ENI	ENI R-344	QWIKK I-UKI 16.5
hdg 145°				

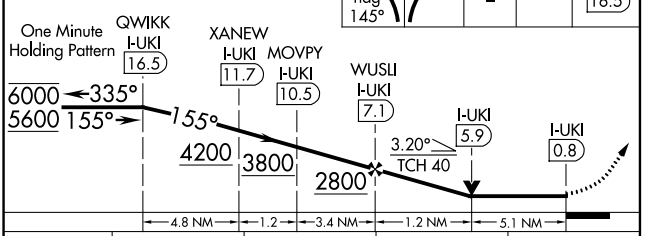

CATEGORY	A	B	C	D
S-LOC 15	2300-1¼ 1683 (1700-1¼)	2300-1½ 1683 (1700-1½)	2300-3 1683 (1700-3)	
C CIRCLING	2300-1¼ 1683 (1700-1¼)	2300-1½ 1683 (1700-1½)	2300-3 1683 (1700-3)	2780-3 2163 (2200-3)

FAF to MAP 6.3 NM

Knots	60	90	120	150	180
Min:Sec	6:18	4:12	3:09	2:31	2:06

SW-2, 22 FEB 2024 to 21 MAR 2024

WAAS CH 93644 W15A	APP CRS 155°	Rwy ldg 4423 TDZE 617 Apt Elev 617

RNAV (GPS) RWY 15

UKIAH MUNI (UKI)

RNP APCH - GPS.

Circling NA southwest of Rwy 15-33. Circling Rwy 33 NA at night. Rwy 15 helicopter visibility reduction below ¾ SM NA. When local altimeter setting not received, procedure NA.

MISSED APPROACH: Climb to 5500 direct ZOXOK and hold, continue climb-in-hold to 5500.
*Missed approach requires minimum climb of 350 feet per NM to 3300.

ASOS	OAKLAND CENTER	UNICOM
119.275	127.8 353.5	123.0 (CTAF) L

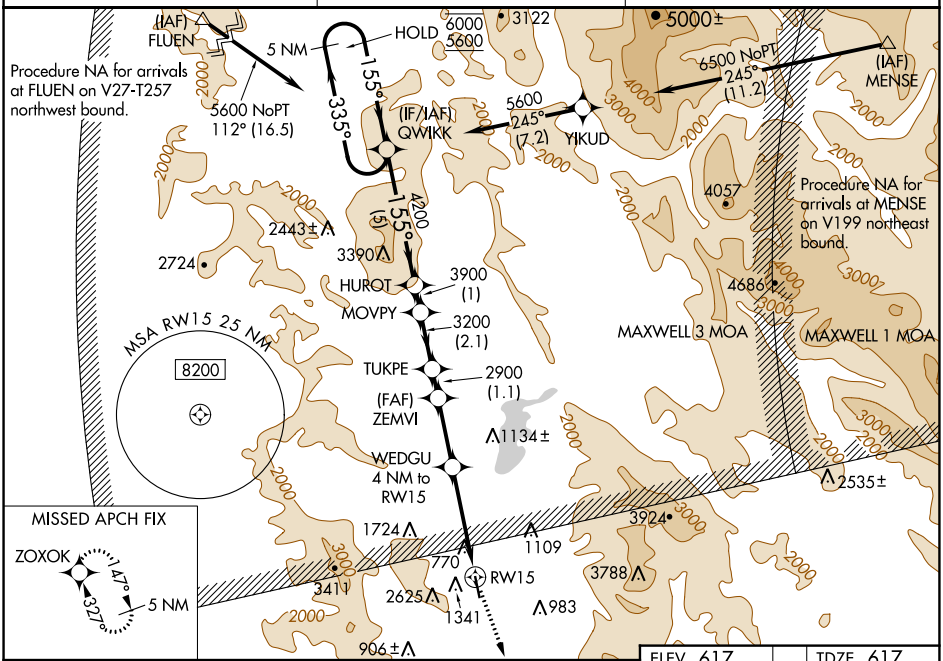

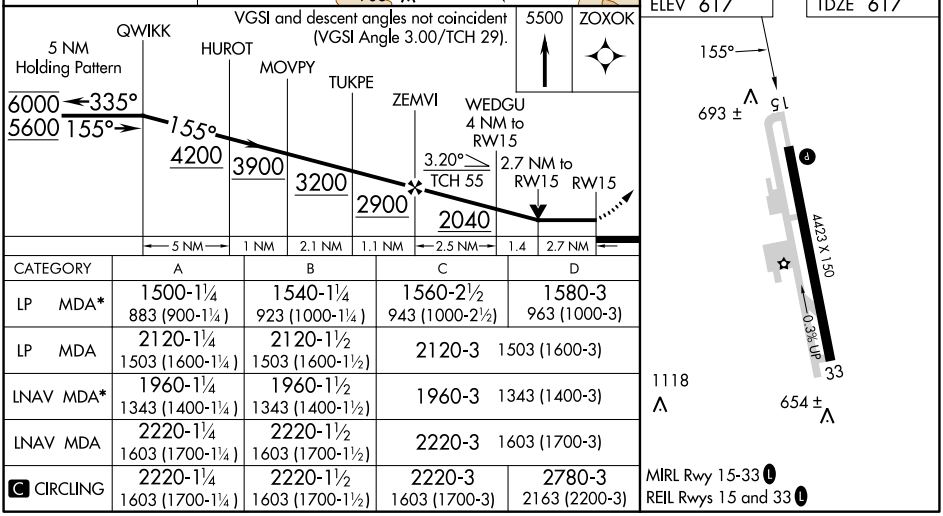

CATEGORY	A	B	C	D
LP MDA*	1500-1¼ 883 (900-1¼)	1540-1¼ 923 (1000-1¼)	1560-2½ 943 (1000-2½)	1580-3 963 (1000-3)
LP MDA	2120-1¼ 1503 (1600-1¼)	2120-1½ 1503 (1600-1½)	2120-3	1503 (1600-3)
LNAV MDA*	1960-1¼ 1343 (1400-1¼)	1960-1½ 1343 (1400-1½)	1960-3	1343 (1400-3)
LNAV MDA	2220-1¼ 1603 (1700-1¼)	2220-1½ 1603 (1700-1½)	2220-3	1603 (1700-3)
C CIRCLING	2220-1¼ 1603 (1700-1¼)	2220-1½ 1603 (1700-1½)	2220-3 1603 (1700-3)	2780-3 2163 (2200-3)

SW-2, 22 FEB 2024 to 21 MAR 2024

APP CRS	Rwy ldg	N/A
335°	TDZE	N/A
	Apt Elev	617

RNAV (GPS)-B
UKIAH MUNI (UKI)

RNP APCH - GPS.

Circling NA southwest of Rwy 15-33. Circling Rwy 33 NA at night. Rwy 33 helicopter visibility reduction below 1 SM NA. When local altimeter setting not received, procedure NA.

MISSED APPROACH: Climb to 6700 direct AKGIC and on track 293° to MERRI and hold, continue climb-in-hold to 6700.

ASOS	OAKLAND CENTER	UNICOM
119.275	127.8 353.5	123.0 (CTAF) L

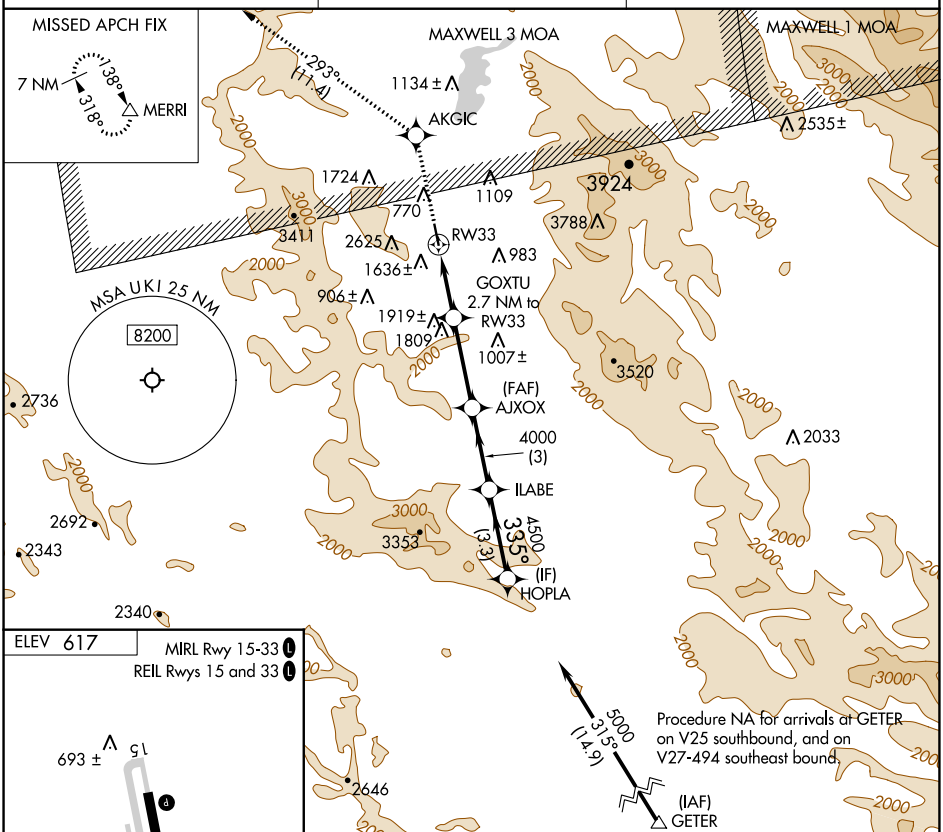

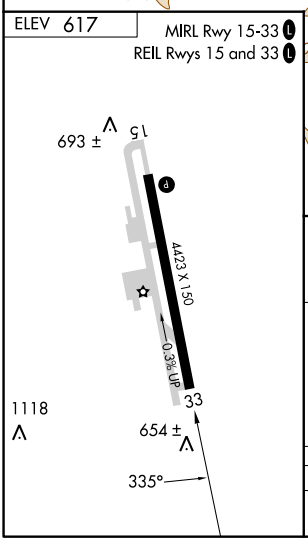

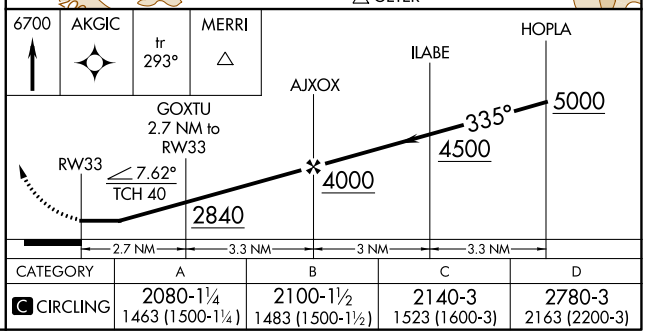

CATEGORY	A	B	C	D
C CIRCLING	2080-1¼ 1463 (1500-1¼)	2100-1½ 1483 (1500-1½)	2140-3 1523 (1600-3)	2780-3 2163 (2200-3)

VORTAC ENI	APP CRS	Rwy ldg	N/A
112.3	022°	TDZE	N/A
Chan 70		Apt Elev	617

VOR-A
UKIAH MUNI (UKI)

Circling NA west of Rwy 15-33.
When local altimeter setting not received, procedure NA.

MISSED APPROACH: Climbing left turn to 6000 direct ENI VORTAC and hold, continue climb-in-hold to 6000.

ASOS	OAKLAND CENTER	UNICOM
119.275	127.8 353.5	123.0 (CTAF)

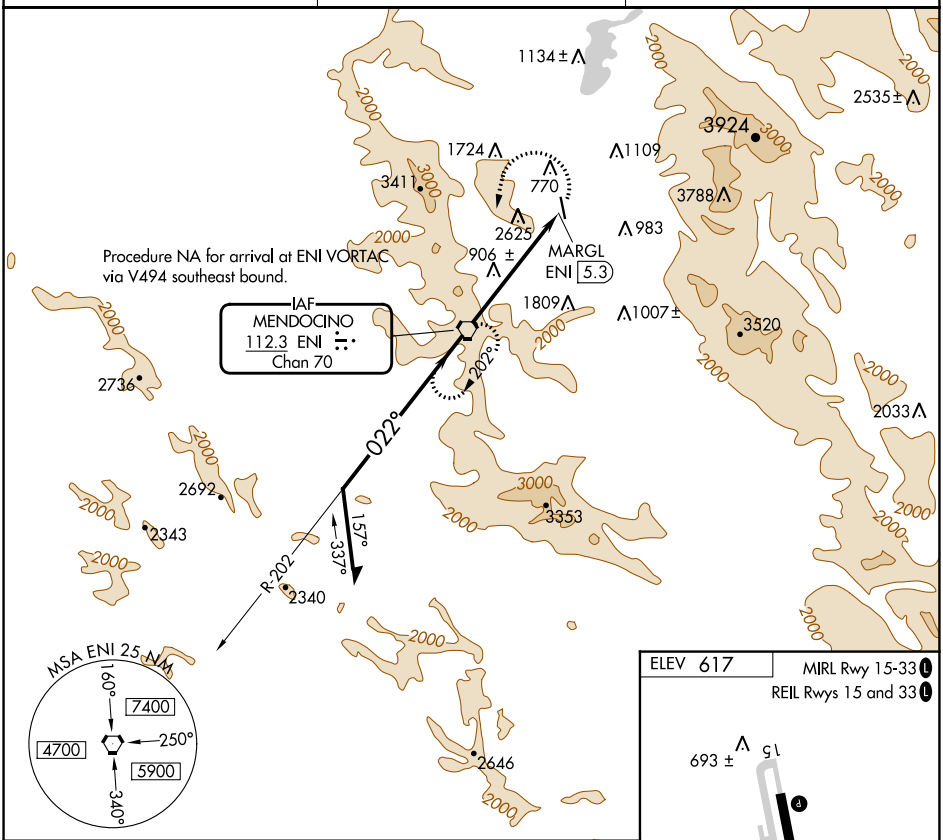

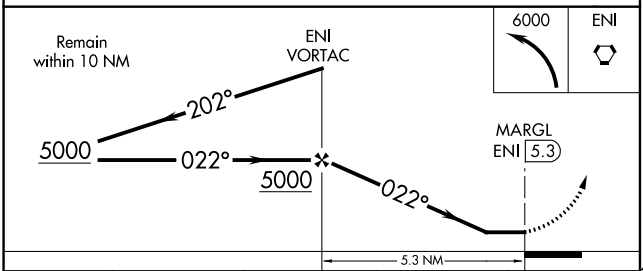

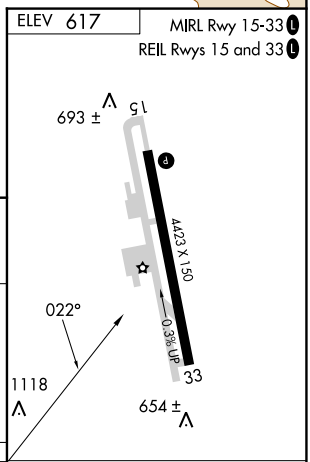

CATEGORY	A	B	C	D
CIRCLING	3400-1¼ 2783 (2800-1¼)	3400-1½ 2783 (2800-1½)	3400-3 2783 (2800-3)	

FAF to MAP 5.3 NM					
Knots	60	90	120	150	180
Min:Sec	5:18	3:32	2:39	2:07	1:46

SW-2, 22 FEB 2024 to 21 MAR 2024

SW-2, 22 FEB 2024 to 21 MAR 2024