LOC/DME I-BWM	APP CRS	Rwy ldg	5199
111.95	177°	TDZE	1182
Chan 56 (Y)		Apt Elev	1182

ILS or LOC RWY 18
UNIVERSITY OF OKLAHOMA WESTHEIMER (OUN)

T A Circling NA southeast of Rwy 3-21. DME Required. VDP NA with Will Rogers altimeter setting. When local altimeter setting not received, use Will Rogers World altimeter setting and increase all DA 41 feet; increase all MDA 60 feet. Increase visibility S-LOC 18 and JIXPU Fix Minimums Cats C/D ⅛ mile, increase Circling Cats C/D ¼ mile.

MALSR A5

MISSED APPROACH: Climbing right turn to 3100 on heading 185° and IRW VORTAC R-155 to WETIX/IRW VORTAC 22.4 DME and hold.

AWOS-3PT	OKE CITY APP CON	WESTHEIMER TOWER★	GND CON	UNICOM
119.55	120.45 288.325	118.0 (CTAF) L	121.6	122.95

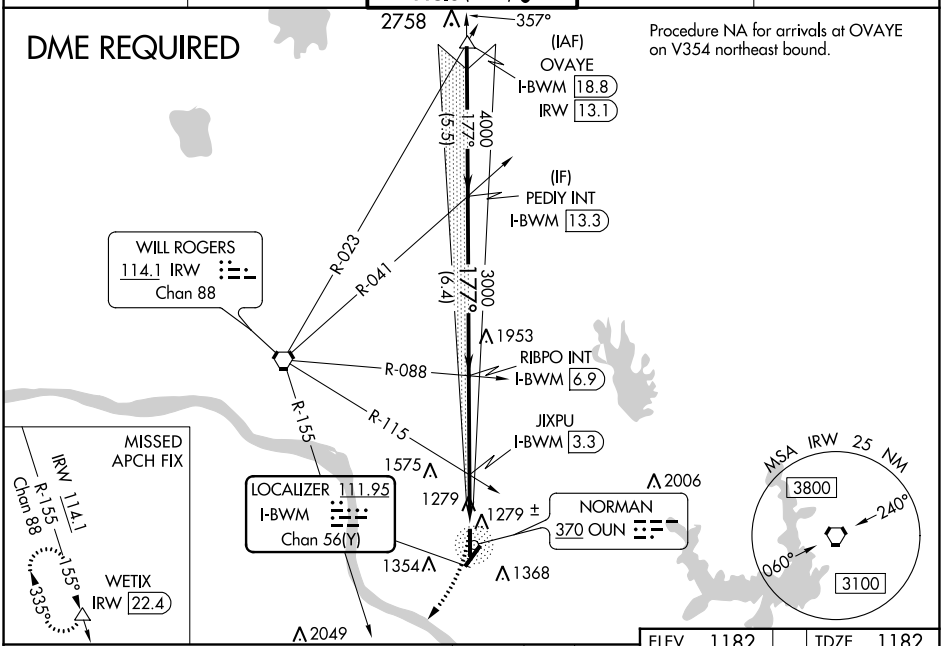

CATEGORY	A	B	C	D
S-ILS 18	1382-½ 200 (200-½)			
S-LOC 18	1800-½ 618 (700-½)		1800-1⅜ 618 (700-1⅜)	
C CIRCLING	1800-1 618 (700-1)		1940-2¼ 758 (800-2¼)	1940-2½ 758 (800-2½)
JIXPU FIX MINIMUMS (DUAL VOR RECEIVERS OR DME REQUIRED)				
S-LOC 18	1540-½ 358 (400-½)		1540-⅝ 358 (400-⅝)	
C CIRCLING	1660-1 478 (500-1)		1940-2¼ 758 (800-2¼)	1940-2½ 758 (800-2½)

FAF to MAP 5.6 NM

Knots	60	90	120	150	180
Min:Sec	5:36	3:44	2:48	2:14	1:52

SC-1, 22 FEB 2024 to 21 MAR 2024

LOC RWY 3

UNIVERSITY OF OKLAHOMA WESTHEIMER (OUN)

LOC/DME I-PHY	APP CRS	Rwy ldg	4748
111.1	033°	TDZE	1177
Chan 48		Apt Elev	1182

When local altimeter setting not received, use Will Rogers World altimeter setting and increase all MDA 60 feet; increase S-3 Cat C/D visibility ¼ mile, Circling Cat C/D ¼ mile. For inop MALS increase S-3 Cat C/D visibility to 1⅜ mile. For inop MALS when using Will Rogers World altimeter setting, increase S-3 Cat C/D visibility to 1⅜ mile. Circling NA southeast of Rwy 3 and 21.

MALS

MISSED APPROACH: Climbing left turn to 3100 on I-PHY SW course to SOONR OM/INT/I-PHY 5.5 DME/RADAR and hold, continue climb-in-hold to 3100.

AWOS-3PT	OKE CITY APP CON	WESTHEIMER TOWER★	GND CON	UNICOM
119.55	120.45 288.325	118.0 (CTAF) L	121.6	122.95

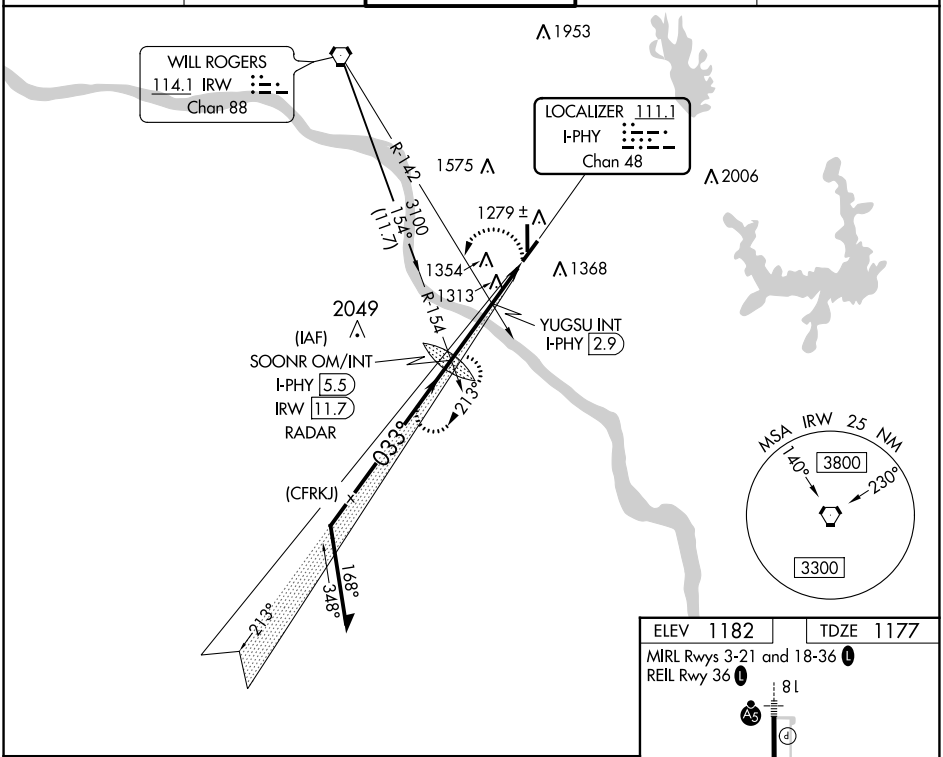

ELEV 1182	TDZE 1177

MIRL Rwys 3-21 and 18-36 L
REIL Rwy 36 L

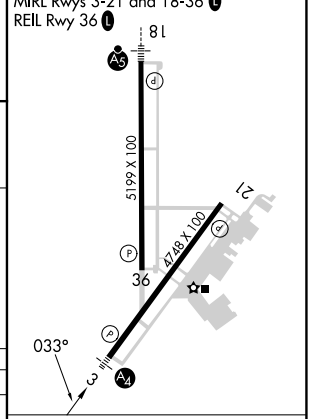

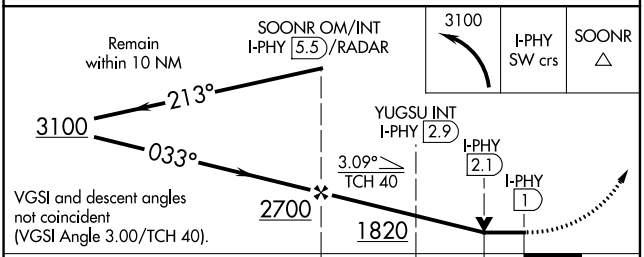

CATEGORY	A	B	C	D
S-3	1580-¾ 403 (400-¾)		1580-1 403 (400-1)	
C CIRCLING	1660-1 478 (500-1)		1940-2¼ 758 (800-2¼)	1940-2½ 758 (800-2½)

FAF to MAP 4.5 NM

Knots	60	90	120	150	180
Min:Sec	4:30	3:00	2:15	1:48	1:30

SC-1, 22 FEB 2024 to 21 MAR 2024

SC-1, 22 FEB 2024 to 21 MAR 2024

RNAV (GPS) RWY 18
UNIVERSITY OF OKLAHOMA WESTHEIMER (OUN)

WAAS CH 58302 W18A	APP CRS 177°	Rwy ldg 5199 TDZE 1182 Apt Elev 1182

RNP APCH.

For uncompensated Baro-VNAV systems, LNAV/VNAV NA below -17°C or above 54°C. For inop ALS, increase LNAV/VNAV all Cats visibility to ⅞ SM. Circling NA southeast of Rwy 3-21.

MALSR

MISSED APPROACH: Climb to 3000 direct HUSIP and track 184° to COFIX and hold.

AWOS-3PT	OKE CITY APP CON	WESTHEIMER TOWER★	GND CON	UNICOM
119.55	120.45 288.325	118.0 (CTAF) L	121.6	122.95

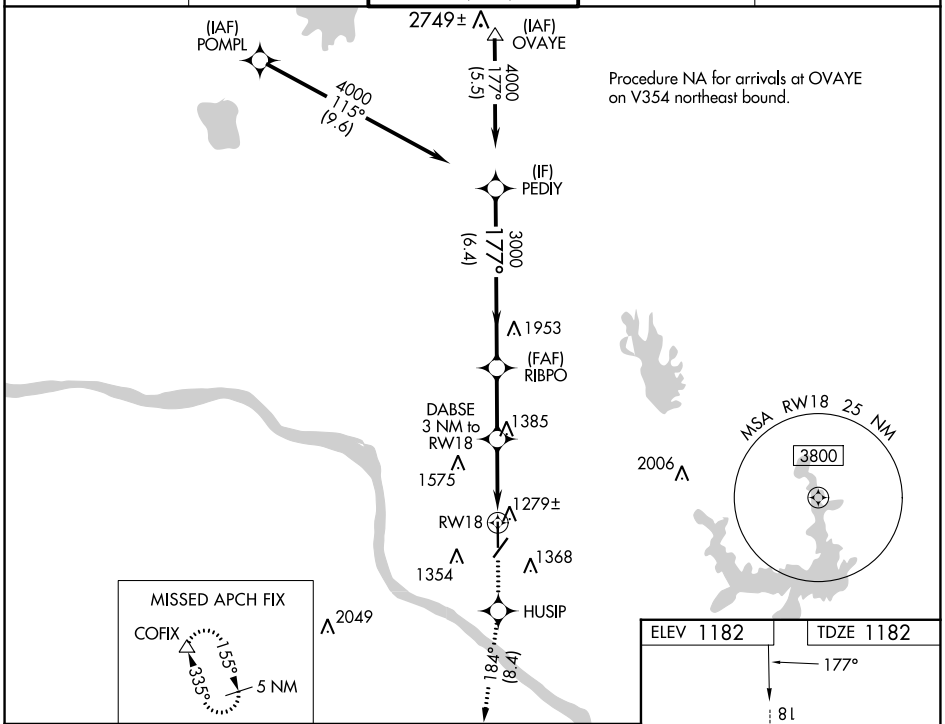

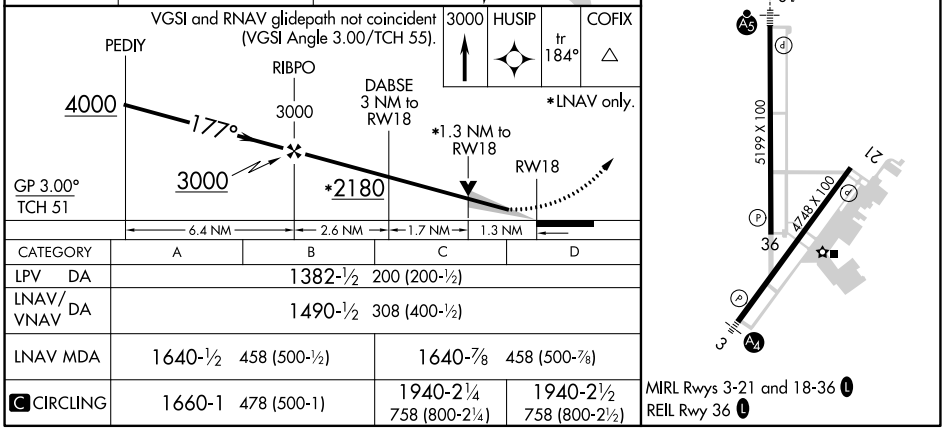

CATEGORY	A	B	C	D
LPV DA	1382-½ 200 (200-½)			
LNAV/VNAV DA	1490-½ 308 (400-½)			
LNAV MDA	1640-½ 458 (500-½)		1640-⅞ 458 (500-⅞)	
C CIRCLING	1660-1 478 (500-1)		1940-2¼ 758 (800-2¼)	1940-2½ 758 (800-2½)

SC-1, 22 FEB 2024 to 21 MAR 2024

SC-1, 22 FEB 2024 to 21 MAR 2024

WAAS CH 77531 W03A	APP CRS 033°	Rwy ldg 4748 TDZE 1177 Apt Elev 1182

RNAV (GPS) RWY 3
UNIVERSITY OF OKLAHOMA WESTHEIMER (OUN)

Baro-VNAV NA when using Will Rogers World altimeter setting. For uncompensated Baro-VNAV systems, LNAV/VNAV NA below -17°C (2°F) or above 54°C (130°F). DME/DME RNP-0.3 NA. When local altimeter setting not received, use Will Rogers World altimeter setting and increase LPV DA to 1501 feet, LNAV/VNAV DA to 1544 feet; increase all MDA 60 feet, increase LPV visibility to ⅞ mile all Cats, increase LNAV/VNAV visibility to 1 mile all Cats, and increase LNAV Cat C/D visibility to 1⅛ mile. For inop MALS, increase LPV all Cats visibility to 1 mile, LNAV/VNAV Cat D visibility to 1⅛ mile, LNAV Cat C/D visibility to 1⅛ mile. For inop MALS when using Will Rogers World altimeter setting, increase LPV all Cats visibility to 1⅛ mile, LNAV/VNAV Cat D visibility to 1¼ mile, LNAV Cat D visibility to 1⅜ mile. Circling NA southeast of Rwys 3 and 21.

MALS

MISSED APPROACH: Climb to1700 then climbing right turn to 3100 direct WETIX and hold.

AWOS-3PT	OKE CITY APP CON	WESTHEIMER TOWER*	GND CON	UNICOM
119.55	120.45 288.325	118.0 (CTAF) L	121.6	122.95

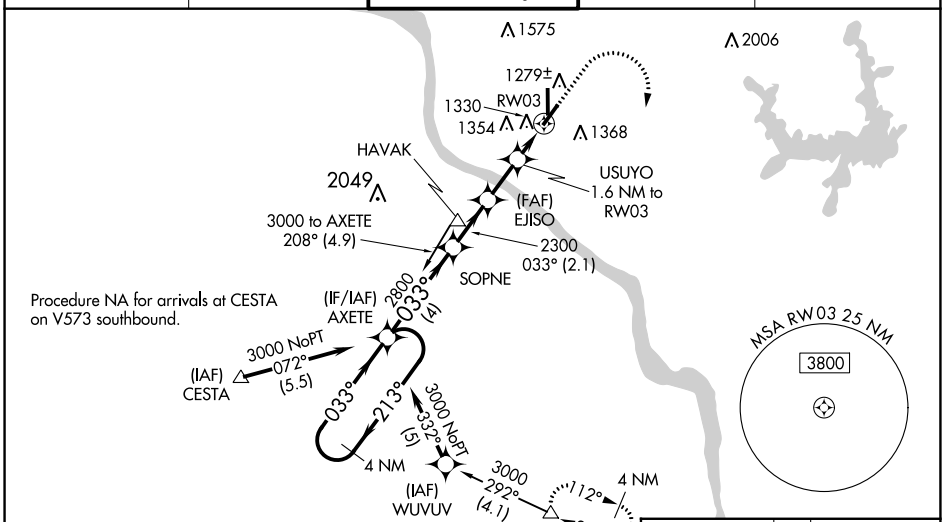

SC-1, 22 FEB 2024 to 21 MAR 2024

ELEV 1182 TDZE 1177

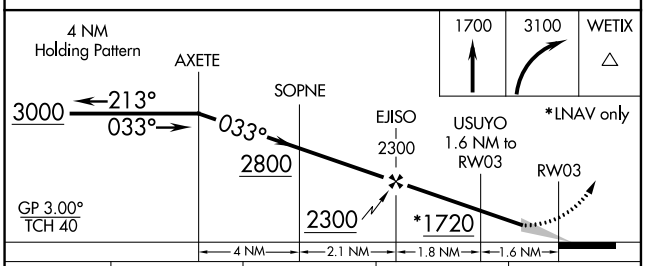

CATEGORY	A	B	C	D
LPV DA	1460-¾ 283 (300-¾)			
LNAV/VNAV DA	1503-⅞ 326 (400-⅞)			
LNAV MDA	1580-¾ 403 (400-¾)		1580-1 403 (400-1)	
C CIRCLING	1660-1 478 (500-1)		1940-2¼ 758 (800-2¼)	1940-2½ 758 (800-2½)

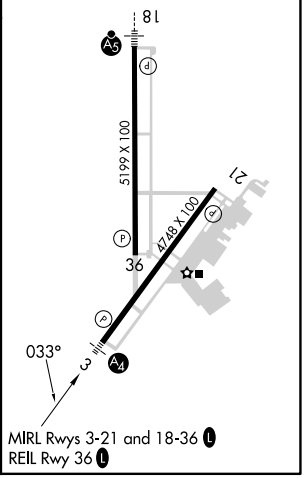

WAAS CH 82729 W36A	APP CRS 357°	Rwy ldg 5199 TDZE 1182 Apt Elev 1182

RNAV (GPS) RWY 36
UNIVERSITY OF OKLAHOMA WESTHEIMER (OUN)

For uncompensated Baro-VNAV systems, procedure NA below -17°C (2°F) or above 54°C (130°F). Baro-VNAV and VDP NA when using Will Rogers World altimeter setting. DME/DME RNP-0.3 NA. When local altimeter setting not received, use Will Rogers World altimeter setting and increase LPV DA to 1473 feet, LNAV/VNAV DA to 1541 feet; increase all MDA 60 feet, increase LPV visibility all Cats to 1 mile, LNAV/VNAV visibility all Cats to 1¼ mile, and increase Circling Cat C/D visibility ¼ mile. Circling NA southeast of Rwy 3 and 21.

MISSED APPROACH: Climb to 4000 direct PEDIY and hold.

AWOS-3PT	OKE CITY APP CON	WESTHEIMER TOWER *	GND CON	UNICOM
119.55	120.45 288.325	118.0 (CTAF) L	121.6	122.95

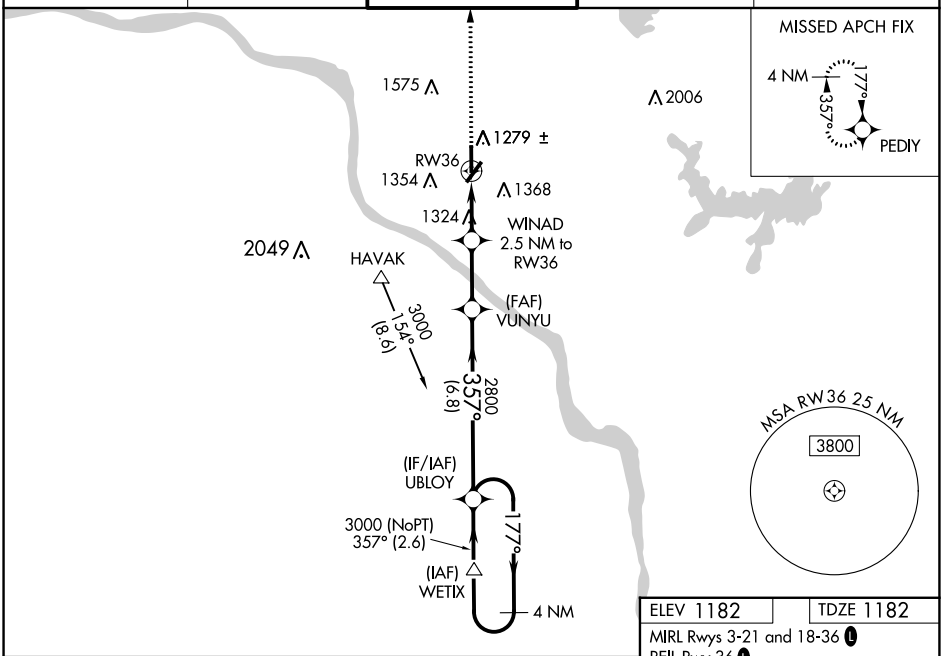

ELEV 1182 TDZE 1182

MIRL Rwys 3-21 and 18-36 L

REIL Rwy 36 L

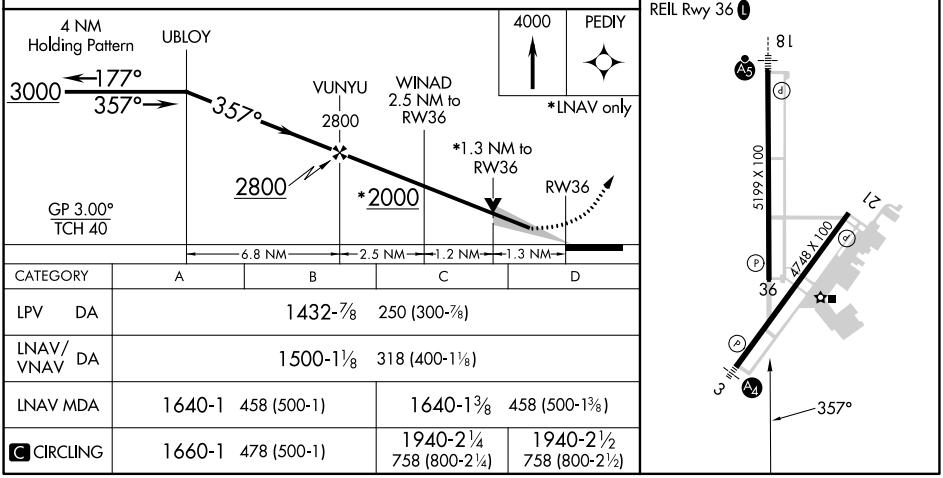

CATEGORY	A	B	C	D
LPV DA	1432-⅞ 250 (300-⅞)			
LNAV/VNAV DA	1500-1⅛ 318 (400-1⅛)			
LNAV MDA	1640-1 458 (500-1)		1640-1⅜ 458 (500-1⅜)	
C CIRCLING	1660-1 478 (500-1)		1940-2¼ 758 (800-2¼)	1940-2½ 758 (800-2½)

SC-1, 22 FEB 2024 to 21 MAR 2024