EL CENTRO, CALIFORNIA

RNAV (GPS) RWY 26

EL CENTRO NAF (VRACIU FLD) (KNJK)

WAAS CH 95990 W26A	APCH CRS 259°	Rwy ldg 9503 TDZE -46 Arpt Elev -42	AL-472 [USN]

RNP APCH

Circling to Rwy 30 NA at night.
When tower closed, increase visibility to 1 mile.

MISSED APPROACH: Climb to 500, then climbing left turn to 2300 direct BEENY and hold.

ATIS ★	LOS ANGELES CENTER	TOWER ★	GND CON	CLNC DEL
269.275	128.6 291.7	119.1 360.2	121.9 254.35	340.2

Visibility reduction by helicopters NA.

For uncompensated Baro-VNAV system LNAV/VNAV NA below -14°C (7°F) or above 54°C (129°F)

CAUTION: Extensive civil aircraft operations at Imperial County airport.

R-2510

RW26

138

39

(FAF) CUNSA

IMPERIAL COUNTY

1100

259°

(5)

BAGSE 1700

294

1700

296°

(7.9)

4 NM

077°

230K

352

257°

4000

2300

HOLD

(IAF/IF) BEENY

2300

077°

(7)

CAUTION: Missed approach max 250 KIAS until 500.

IMPERIAL
115.9 IPL
Chan 106

UNITED STATES

MEXICO

CAUTION:
Do not overfly the US-Mexican border.

2526

MSA RW26 25 NM

6700

EMERG SAFE ALT 100 NM 17,000

500

2300

BEENY

BEENY

4 NM Holding Pattern

077°

4000

2300

257°

2300

BAGSE

296°

1700

CUNSA

259°

1100

0.9 NM to RW26

RW26

3.4 NM

GP 3.00°
TCH 55

ELEV -42

TDZE -46

8

12

9503 x 200

26

259°

6825 x 200

TWR

H

100

30

CATEGORY	A	B	C	D
LPV DA	206-¾ 252 (300-¾)			
LNAV/VNAV DA	204-¾ 250 (300-¾)			214-¾ 260 (300-¾)
LNAV MDA	300-1 346 (400-1)			
C CIRCLING	480-1 522 (600-1)		480-1½ 522 (600-1½)	520-2 562 (600-2)

HIRL Rwys 8-26, 12-30

SW-3, 22 FEB 2024 to 21 MAR 2024
SW-3, 22 FEB 2024 to 21 MAR 2024

EL CENTRO, CALIFORNIA

RNAV (GPS) RWY 30

WAAS CH 70955 W30A	APCH CRS 304°	Rwy ldg 6825 TDZE -42 Arpt Elev -42

AL-472 [USN]

EL CENTRO NAF (VRACIU FLD) (KNJK)

RNP APCH

*NA at night.
Visibility reduction by helicopters NA.

MISSED APPROACH: Climb to 500, then climbing left turn to 2300 direct BEENY and hold.

ATIS ★	LOS ANGELES CENTER	TOWER ★	GND CON	CLNC DEL
269.275	128.6 291.7	119.1 360.2	121.9 254.35	340.2

For uncompensated Baro-VNAV system LNAV/VNAV NA below -14° C (7° F) or above 54° C (129° F).

CAUTION:
Extensive civil aircraft operations at Imperial County airport.

20:1 visual area penetrated by fence, lit, 289′ from thld, 213′ right of course, 8 AGL/-34 MSL ; 199′ from thld, 305′ right of course, 8 AGL/-34 MSL; 504′ from thld, 3′ right of course, 8 AGL/-34 MSL.

NOTE: Aircraft inbound from East use ARGUS straight-in. Aircraft inbound from West use BEENY, requires holding.

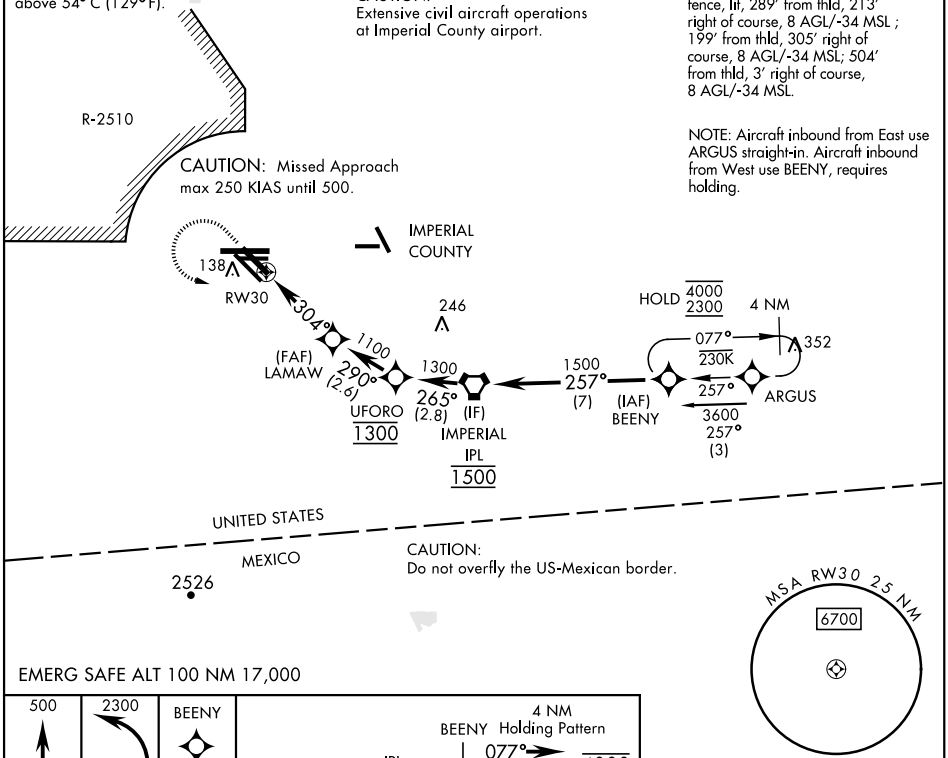

EMERG SAFE ALT 100 NM 17,000

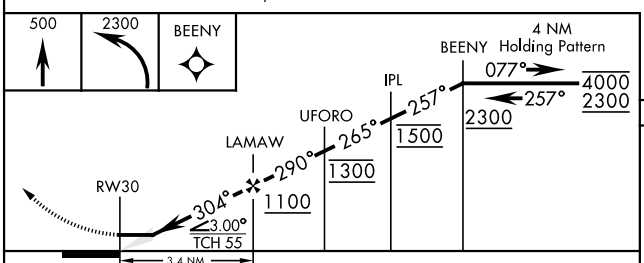

CATEGORY	A	B	C	D
LPV DA*	208-1 250 (300-1)			
LNAV/VNAV DA*	231-1 273 (300-1)	242-1 284 (300-1)	250-1 292 (300-1)	261-1 303 (400-1)
LNAV MDA*	360-1 402 (500-1)		360-1⅛ 402 (500-1⅛)	
C CIRCLING	480-1 522 (600-1)		480-1½ 522 (600-1½)	520-2 562 (600-2)

ELEV -42 TDZE -42

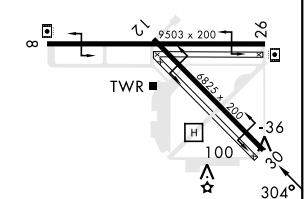

HIRL Rwys 8-26, 12-30

SW-3, 22 FEB 2024 to 21 MAR 2024

EL CENTRO, CALIFORNIA

RNAV (GPS) RWY 8

WAAS CH 89932 W08A	APCH CRS 079°	Rwy ldg 9503 TDZE -46 Arpt Elev -42

AL-472 (USN)

EL CENTRO NAF (VRACIU FLD) (KNJK)

RNP APCH

Circling visibility reduction by helicopters NA.
When tower closed, increase visibility to 1 mile.

MISSED APPROACH: Climb to 800, then climbing right turn to 2400 direct BEENY and hold.

ATIS★	LOS ANGELES CENTER	TOWER★	GND CON	CLNC DEL
269.275	128.6 291.7	119.1 360.2	121.9 254.35	340.2

Circling to Rwy 30 NA at night.

For uncompensated Baro-VNAV systems, LNAV/VNAV NA below -14°C (7°F) or above 54°C (129°F).

MSA RW08 25 NM
6700

(IF) HOPSE 3600 2300
DRESR 2200
(FAF) BONII
-30 RW08
138
IMPERIAL COUNTY
4 NM
077°
257°
BEENY
JADOL
2300
2200
1600
(3)
062°
(3.6)
079°
(2)
3500
049°
(5.9)
(IAF) KUMBA 4000
1000
3000
4581
UNITED STATES
MEXICO
EMERG SAFE ALT 100 NM 17,000

800
crs 079°
2400
BEENY

HOPSE
3600
2300
079°
DRESR
2200
BONII
RW08
1600
GP 3.00°
TCH 50
5 NM

ELEV -42
TDZE -46

079°
12
9503 x 200
26
6825 x 200
TWR
H
30
138

CATEGORY	A	B	C	D
LPV DA	204-¾ 250 (300-¾)			
LNAV/VNAV DA	204-¾ 250 (300-¾)	235-⅞ 281 (300-⅞)	249-⅞ 295 (300-⅞)	268-⅞ 314 (400-⅞)
LNAV MDA	460-1 506 (600-1)		460-1⅜ 506 (600-1⅜)	
C CIRCLING	480-1 522 (600-1)		480-1½ 522 (600-1½)	520-2 562 (600-2)

HIRL Rwys 8-26, 12-30

SW-3, 22 FEB 2024 to 21 MAR 2024
SW-3, 22 FEB 2024 to 21 MAR 2024

EL CENTRO, CALIFORNIA

TACAN RWY 26

TACAN NJK Chan 47	APCH CRS 264°	Rwy ldg 9503 TDZE -46 Arpt Elev -42	AL-472 [USN]	EL CENTRO NAF (VRACIU FLD) (KNJK)

Circling to Rwy 30 NA at night.

MISSED APPROACH: Climb to 500, then climbing left turn to 2400 direct IPL VORTAC. Then direct BEENY via IPL R-074 and hold.

ATIS ★	LOS ANGELES CENTER	TOWER ★	GND CON	CLNC DEL
269.275	128.6 291.7	119.1 360.2	121.9 254.35	340.2

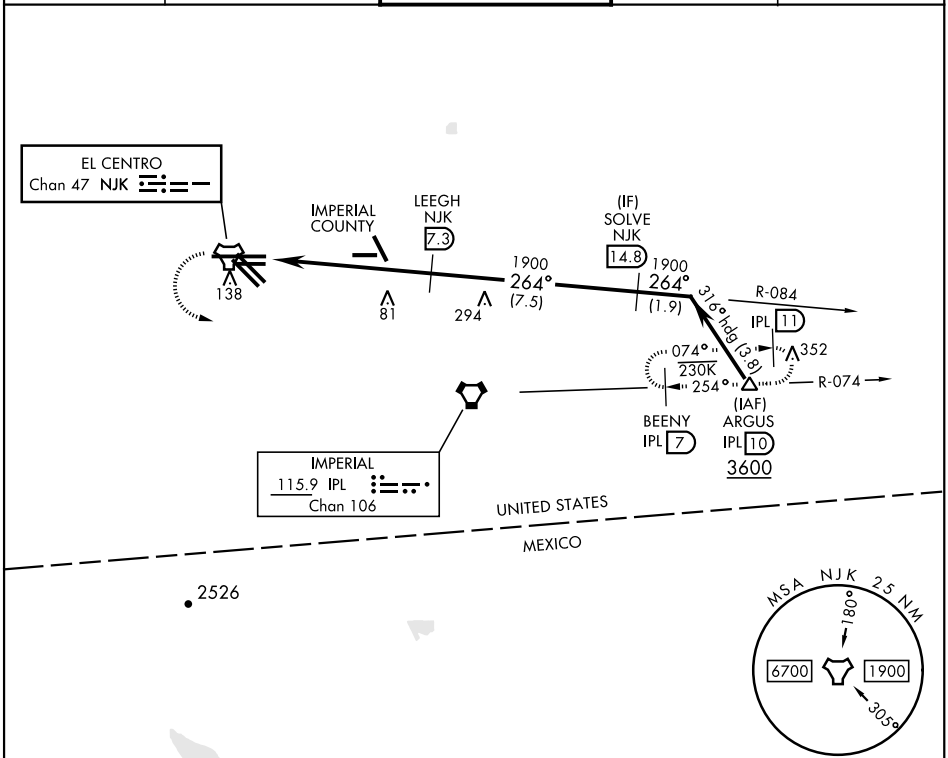

EMERG SAFE ALT 100 NM 17,000

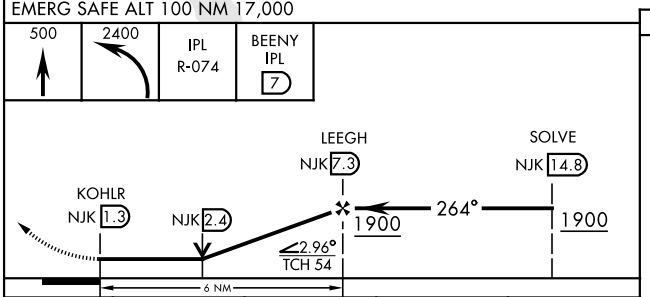

ELEV -42	TDZE -46

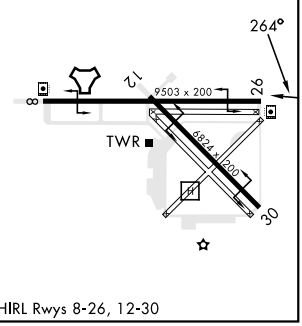

HIRL Rwys 8-26, 12-30

CATEGORY	A	B	C	D
S-26	380-1 426 (500-1)		380-1¼ 426 (500-1¼)	
C CIRCLING	480-1 522 (600-1)		480-1½ 522 (600-1½)	520-2 562 (600-2)

SW-3, 22 FEB 2024 to 21 MAR 2024
SW-3, 22 FEB 2024 to 21 MAR 2024

TACAN NJK Chan 47	APCH CRS 277°	Rwy ldg N/A TDZE N/A Arpt Elev -42	AL-472 [USN]	EL CENTRO NAF (VRACIU FLD) (KNJK)

Circling to Rwy 30 NA at night.

MISSED APPROACH: Climb to 1000, then climbing left turn to 2300 direct ZONAS and hold.

ATIS ★	LOS ANGELES CENTER	TOWER ★	GND CON	CLNC DEL
269.275	128.6 291.7	119.1 360.2	121.9 254.35	340.2

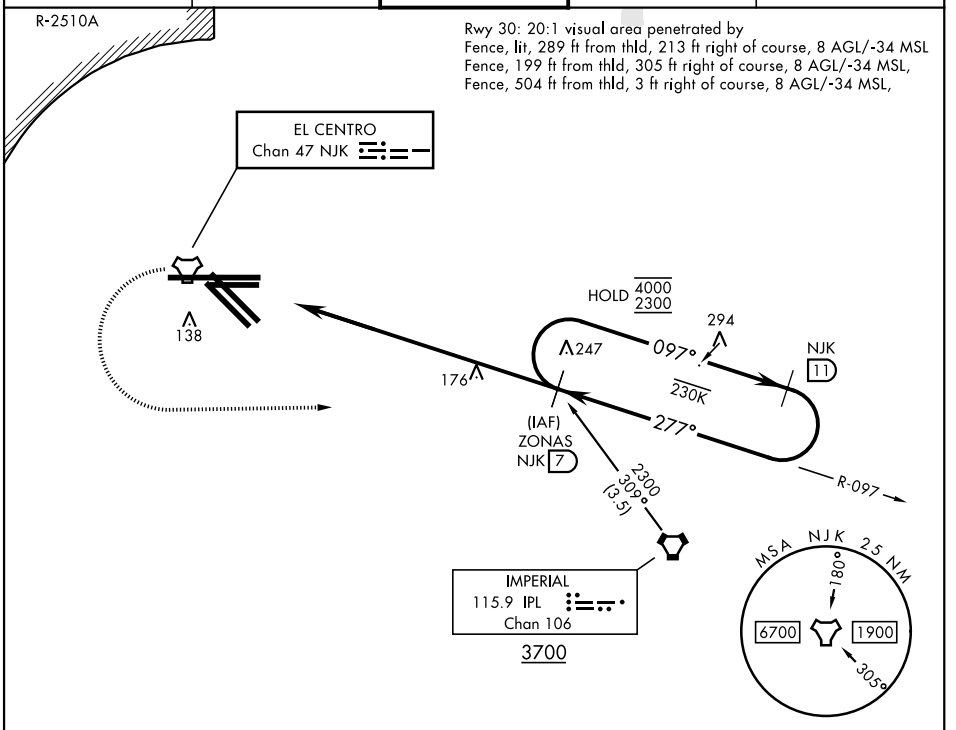

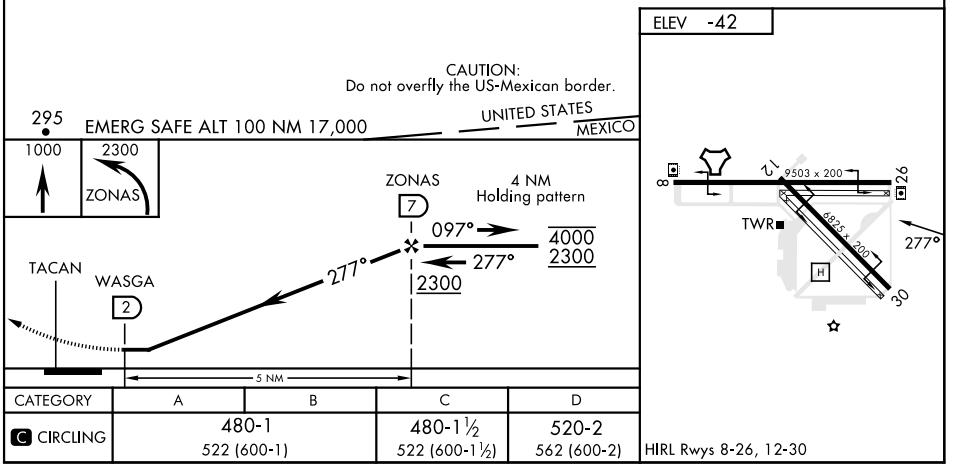

CATEGORY	A	B	C	D
C CIRCLING	480-1 522 (600-1)		480-1½ 522 (600-1½)	520-2 562 (600-2)

HIRL Rwys 8-26, 12-30

EL CENTRO, CALIFORNIA

VOR/DME RWY 30

VORTAC IPL 115.9 Chan 106	APCH CRS 284°	Rwy ldg 6825 TDZE -42 Arpt Elev -42

AL-472 [USN]

EL CENTRO NAF (VRACIU FLD) (KNJK)

Visibility reduction by helicopters NA. Procedure NA at night.

MISSED APPROACH: Climb to 600, then climbing left turn to 2400, intercept IPL VORTAC R-074 to BEENY and hold.

ATIS ★	LOS ANGELES CENTER	TOWER ★	GND CON	CLNC DEL
269.275	128.6 291.7	119.1 360.2	121.9 254.35	340.2

Rwy 30: 20:1 visual area penetrated by
Fence, lit, 289 ft from thld, 213 ft right of course, 8 AGL/-34 MSL
Fence, 199 ft from thld, 305 ft right of course, 8 AGL/-34 MSL,
Fence, 504 ft from thld, 3 ft right of course, 8 AGL/-34 MSL,

CAUTION: Extensive civil aircraft operations at Imperial County airport.

CAUTION: CAT CD intmed seg len 5NM, less than minimum 6NM.

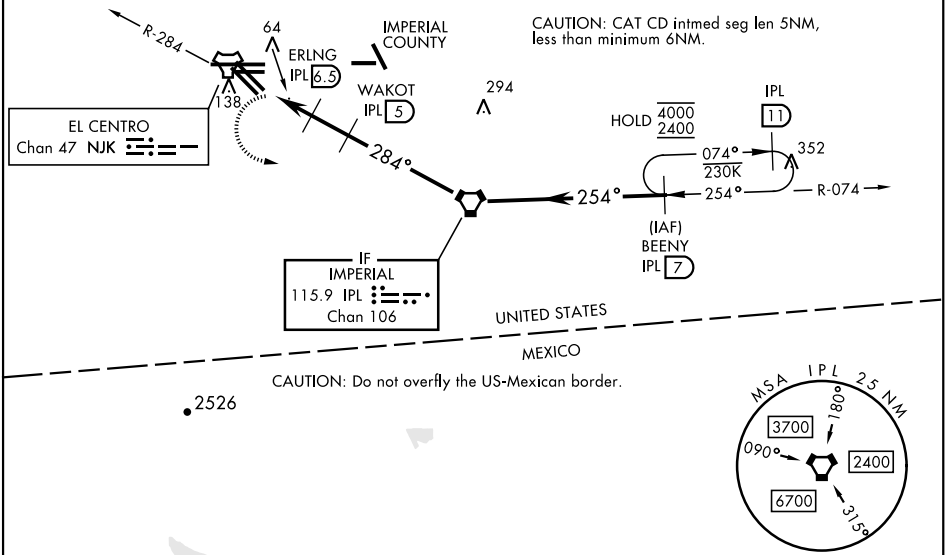

EMERG SAFE ALT 100 NM 17,000 from NJK TACAN

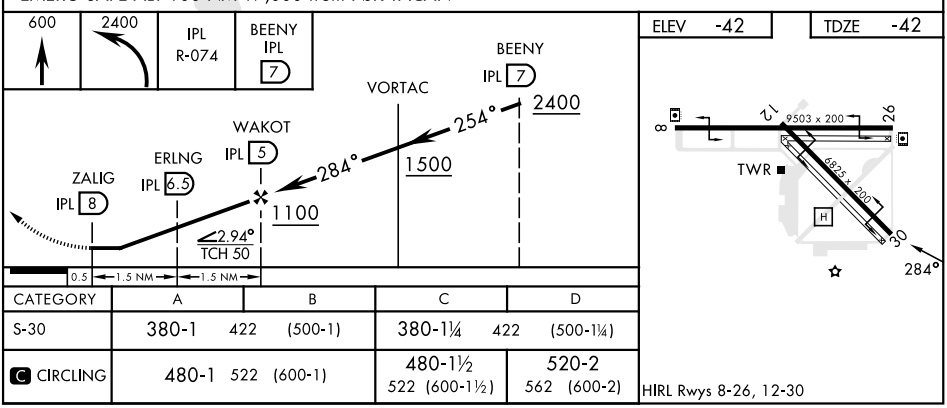

CATEGORY	A	B	C	D
S-30	380-1 422 (500-1)		380-1¼ 422 (500-1¼)	
C CIRCLING	480-1 522 (600-1)		480-1½ 522 (600-1½)	520-2 562 (600-2)

HIRL Rwys 8-26, 12-30

SW-3, 22 FEB 2024 to 21 MAR 2024