LOC/DME I-MVY	APP CRS	Rwy ldg	5504
108.7	236°	TDZE	63
Chan 24		Apt Elev	67

ILS or LOC RWY 24
MARTHA'S VINEYARD (MVY)

VDP NA with Hyannis altimeter setting. When local altimeter setting not received, use Hyannis altimeter setting and increase all DA to 317 feet and all MDA 60 feet; increase S-LOC Cats C and D visibility to RVR 5000, Circling Cat C and D visibility ¼ SM. For inoperative MALSR when using Hyannis altimeter setting, increase S-LOC Cats C and D visibility to 1⅜ mile. Circling Rwy 15 NA at night. ** RVR 1800 authorized with use of FD or AP or HUD to DA (NA when using Hyannis altimeter setting).

MALSR

MISSED APPROACH: Climb to 800 then climbing left turn to 2500 on MVY VOR/DME R-180 to CLAMY INT/ACK 23.9 DME and hold.

ATIS	BOSTON APP CON *	VINEYARD TOWER *	GND CON	CLNC DEL	CLNC DEL (When twr closed)	UNICOM
126.25	133.75	121.4 (CTAF) L	124.35	124.35	119.7	122.95

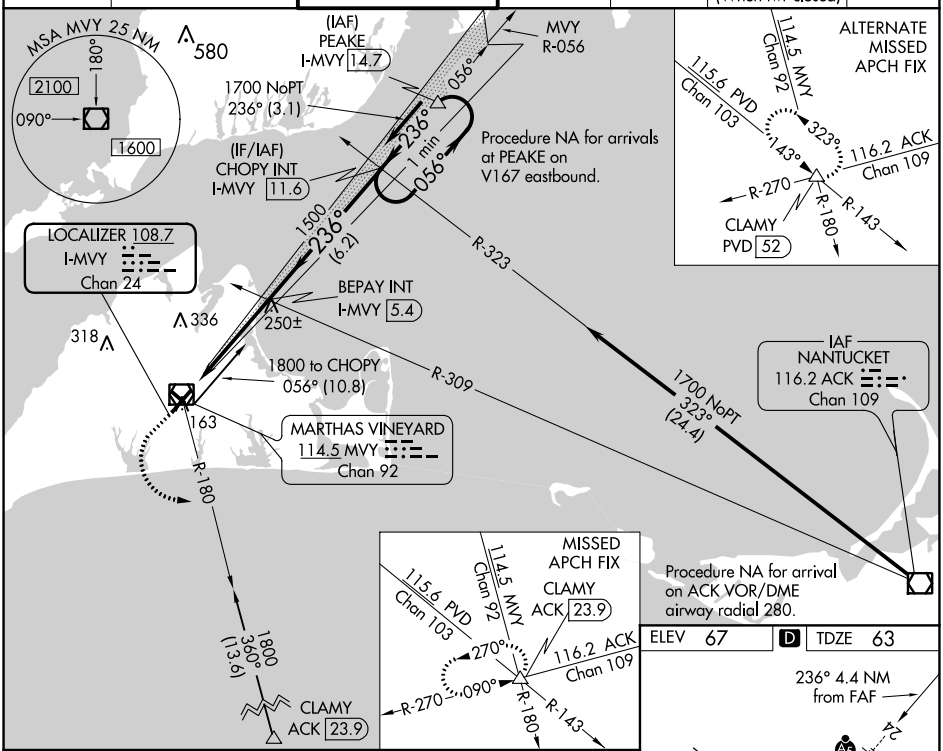

ELEV	67	D	TDZE	63

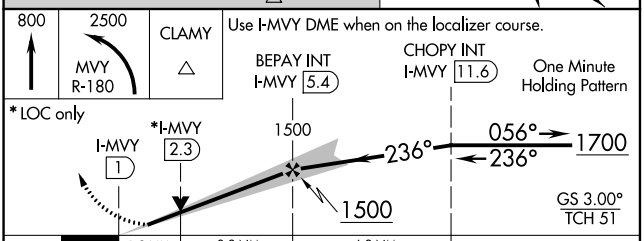

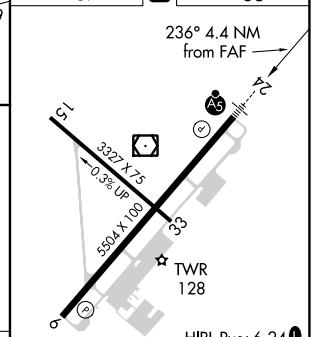

HIRL Rwy 6-24 L
MIRL Rwy 15-33 L
REIL Rwy 6
REIL Rwy 33 L

CATEGORY	A	B	C	D
S-ILS 24 **	263/24 200 (200-½)			
S-LOC 24	500/24 437 (500-½)		500/40 437 (500-¾)	
C CIRCLING	500-1 433 (500-1)	540-1 473 (500-1)	700-1¾ 633 (700-1¾)	780-2¼ 713 (800-2¼)

FAF to MAP 4.4 NM					
Knots	60	90	120	150	180
Min:Sec	4:24	2:56	2:12	1:46	1:28

NE-1, 22 FEB 2024 to 21 MAR 2024

WAAS CH 93829 W15A	APP CRS 146°	Rwy ldg 3327 TDZE 67 Apt Elev 67

RNAV (GPS) RWY 15
MARTHA'S VINEYARD (MVY)

Baro-VNAV NA when using Hyannis altimeter setting. For uncompensated Baro-VNAV systems, LNAV/VNAV NA below -15°C (5°F) or above 54°C (130°F). When local altimeter setting not received, use Hyannis altimeter setting and increase all DA 54 feet and all MDA 60 feet; increase LNAV Cat C and D visibility and Circling Cat C and D visibility ¼ mile. DME/DME RNP-0.3 NA. Helicopter visibility reduction below 1 SM NA. Night landing: Rwy 15 NA.

MISSED APPROACH: Climb to 600 then climbing right turn to 2000 direct BENNT and hold.

ATIS	BOSTON APP CON *	VINEYARD TOWER *	GND CON	CLNC DEL	CLNC DEL (When twr closed)	UNICOM
126.25	133.75	121.4 (CTAF) L	124.35	124.35	119.7	122.95

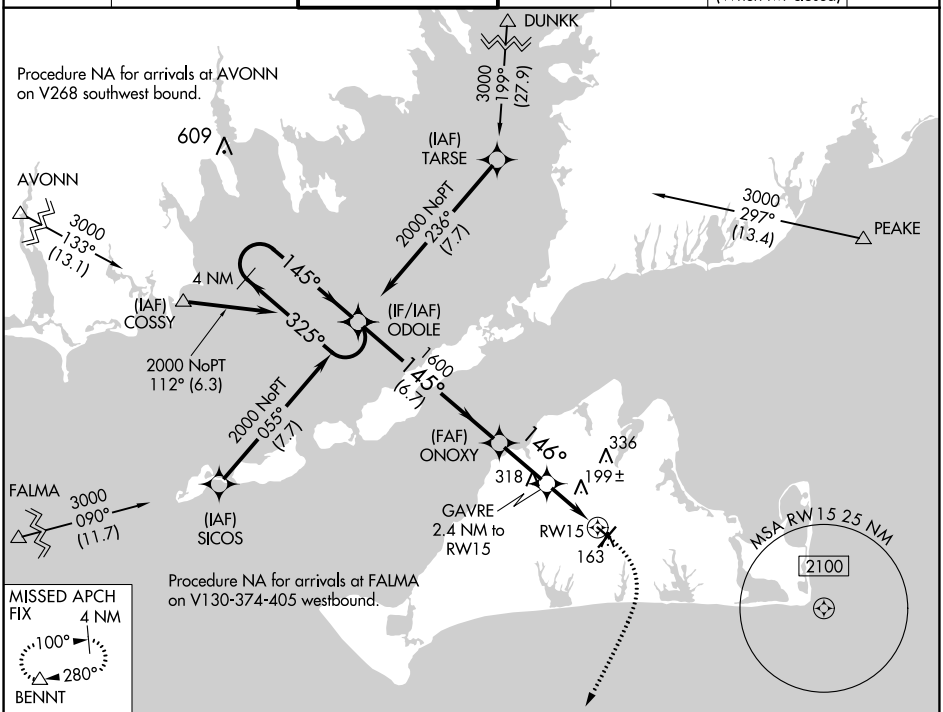

ELEV 67 | D | TDZE 67

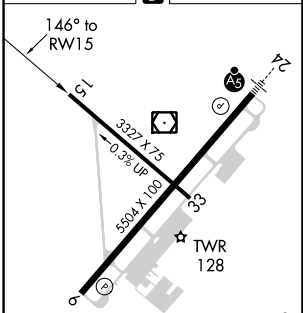

HIRL Rwy 6-24 L
MIRL Rwy 15-33 L
REIL Rwy 6
REIL Rwy 33 L

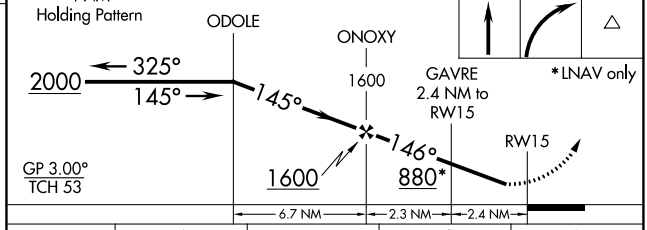

CATEGORY	A	B	C	D
LPV DA	317-1		250 (300-1)	
LNAV/VNAV DA	317-1		250 (300-1)	
LNAV MDA	460-1	393 (400-1)	460-1⅛	393 (400-1⅛)
C CIRCLING	500-1 433 (500-1)	540-1 473 (500-1)	700-1¾ 633 (700-1¾)	780-2¼ 713 (800-2¼)

NE-1, 22 FEB 2024 to 21 MAR 2024

WAAS CH 48804 W24A	APP CRS 236°	Rwy ldg 5504 TDZE 63 Apt Elev 67

RNAV (GPS) RWY 24
MARTHA'S VINEYARD (MVY)

For uncompensated Baro-VNAV systems, LNAV/VNAV NA below -14°C (7°F) or above 54°C (130°F). DME/DME RNP-0.3 NA. When local altimeter setting not received, use Hyannis altimeter setting and increase all DA 54 feet and all MDA 60 feet; increase LNAV/VNAV all Cats visibility to RVR 5200; increase LNAV Cats C/D visibility to RVR 5000; increase Circling visibility Cats C to 2 miles and D to 2 ½ mile. For inop MALSR, increase LNAV/VNAV all Cats visibility to 1⅜ mile. For inop MALSR using Hyannis altimeter setting, increase LPV all Cats visibility to RVR 4000, LNAV/VNAV all Cats visibility to 1⅝ mile and increase LNAV Cats C/D visibility to 1⅜ mile. VDP and Baro-VNAV NA when using Hyannis altimeter setting. Night landing: Rwy 15 NA. ** RVR 1800 authorized with use of FD or AP or HUD to DA, NA when using Hyannis altimeter setting.

MALSR

MISSED APPROACH: Climb to 500 then climbing left turn to 2500 direct CLAMY and hold.

ATIS	BOSTON APP CON *	VINEYARD TOWER *	GND CON	CLNC DEL	CLNC DEL (When twr closed)	UNICOM
126.25	133.75	121.4 (CTAF) L	124.35	124.35	119.7	122.95

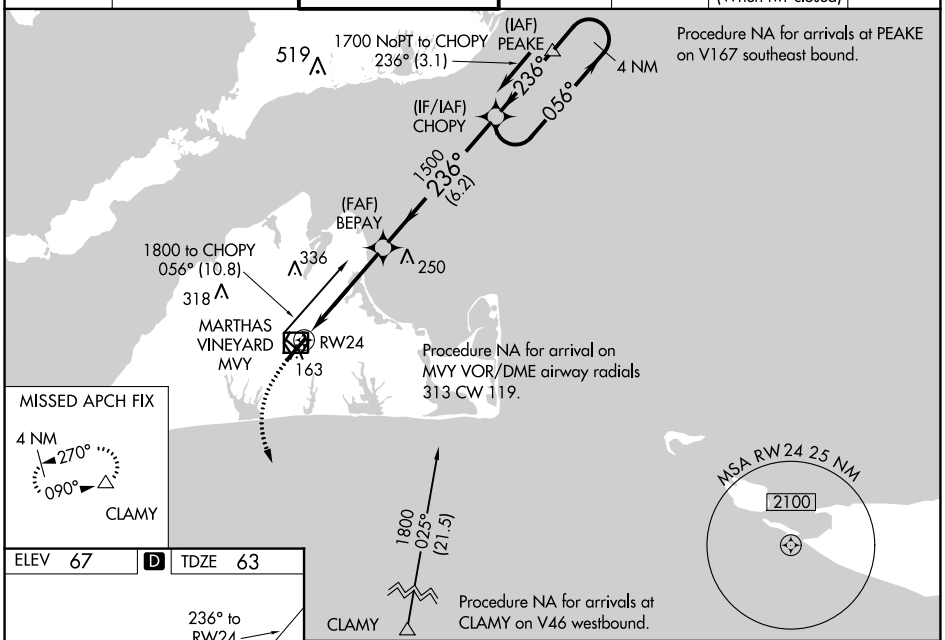

ELEV 67 | D | TDZE 63

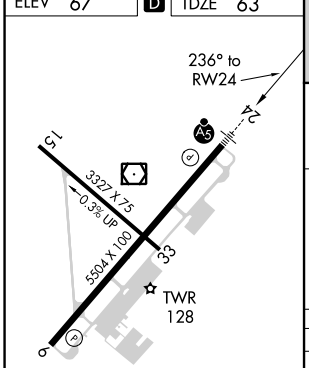

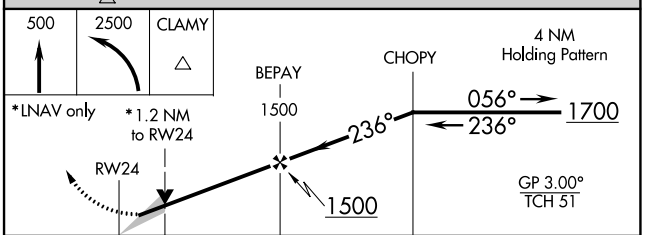

CATEGORY	A	B	C	D
LPV DA	**263/24 200 (200-½)			
LNAV/VNAV DA	480/47 417 (500-1)			
LNAV MDA	500/24 437 (500-½)		500/40 437 (500-¾)	
C CIRCLING	500-1 433 (500-1)	540-1 473 (500-1)	700-1¾ 633 (700-1¾)	780-2¼ 713 (800-2¼)

HIRL Rwy 6-24 L
MIRL Rwy 15-33 L
REIL Rwy 6
REIL Rwy 33 L

NE-1, 22 FEB 2024 to 21 MAR 2024

WAAS CH 56629 W33A	APP CRS 326°	Rwy ldg 3327 TDZE 66 Apt Elev 67

RNAV (GPS) RWY 33
MARTHA'S VINEYARD (MVY)

RNP APCH.

Baro-VNAV NA when using Hyannis altimeter setting. For uncompensated Baro-VNAV systems, LNAV/VNAV NA below -15°C or above 43°C. Rwy 33 helicopter visibility reduction below ¾ SM NA. When local altimeter setting not received, use Hyannis altimeter setting and increase LPV DA to 370 feet, LNAV/VNAV DA to 393 feet, and all visibility ⅛ SM, increase all MDA 60 feet and Cat C and D visibilities ¼ SM. Circling Rwy 15 NA at night. VDP NA with Hyannis altimeter setting.

MISSED APPROACH: Climb to 1400 then climbing left turn to 2000 direct BENNT and hold.

ATIS	BOSTON APP CON ★	VINEYARD TOWER ★	GND CON	CLNC DEL	CLNC DEL (When twr closed)	UNICOM
126.25	133.75	121.4 (CTAF) L	124.35	124.35	119.7	122.95

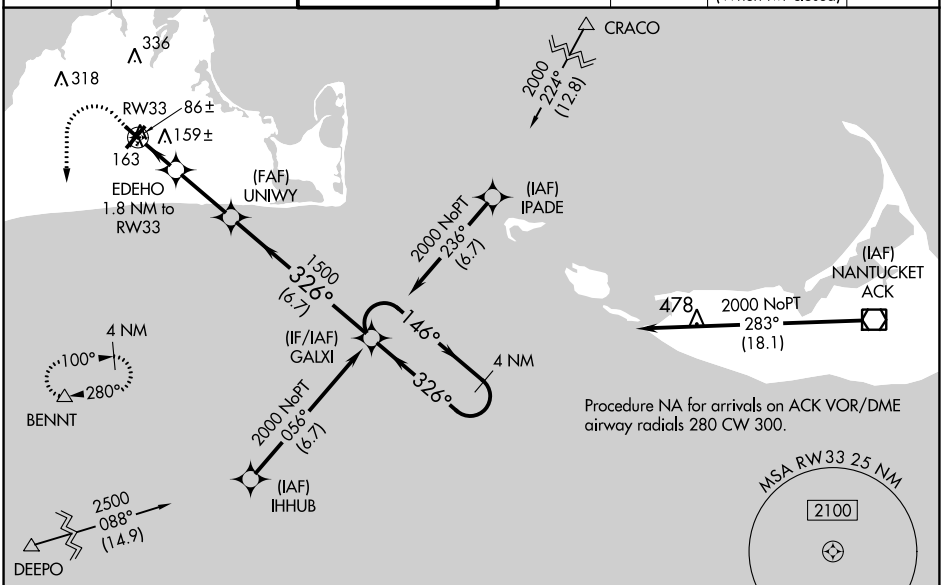

ELEV 67 | D | TDZE 66

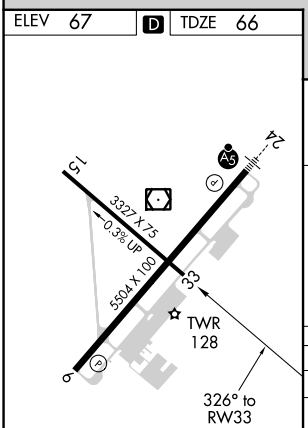

HIRL Rwy 6-24 L
MIRL Rwy 15-33 L
REIL Rwy 6
REIL Rwy 33 L

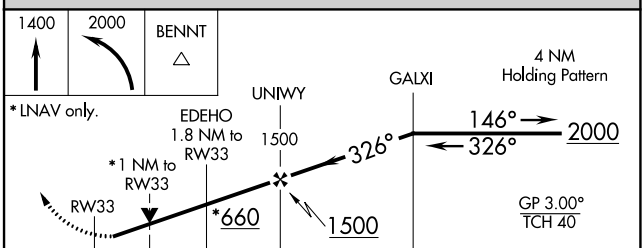

CATEGORY	A	B	C	D
LPV DA	316-1		250 (300-1)	
LNAV/VNAV DA	339-1		273 (300-1)	
LNAV MDA	420-1		354 (400-1)	
C CIRCLING	500-1 433 (500-1)	540-1 473 (500-1)	700-1¾ 633 (700-1¾)	780-2¼ 713 (800-2¼)

NE-1, 22 FEB 2024 to 21 MAR 2024
NE-1, 22 FEB 2024 to 21 MAR 2024

WAAS CH 42601 W06A	APP CRS 056°	Rwy ldg 5504 TDZE 58 Apt Elev 67

RNAV (GPS) RWY 6
MARTHA'S VINEYARD (MVY)

RNP APCH.

Rwy 6 helicopter visibility reduction below ¾ SM NA. VDP and Baro-VNAV NA when using Hyannis altimeter setting. For uncompensated Baro-VNAV systems, LNAV/VNAV NA below -15°C or above 43°C. When local altimeter setting not received, use Hyannis altimeter setting and increase LPV DA to 362 feet and all Cats visibility by ¼ SM, increase LNAV/VNAV DA to 408 feet and all Cats visibility ⅛ SM; increase all MDAs 60 feet and Cats C and D visibility ¼ SM. Circling Rwy 15 NA at night.

MISSED APPROACH: Climb to 800 then climbing right turn to 3000 direct DEEPO and hold.

ATIS	BOSTON APP CON ★	VINEYARD TOWER ★	GND CON	CLNC DEL	CLNC DEL (When twr closed)	UNICOM
126.25	133.75	121.4 (CTAF) L	124.35	124.35	119.7	122.95

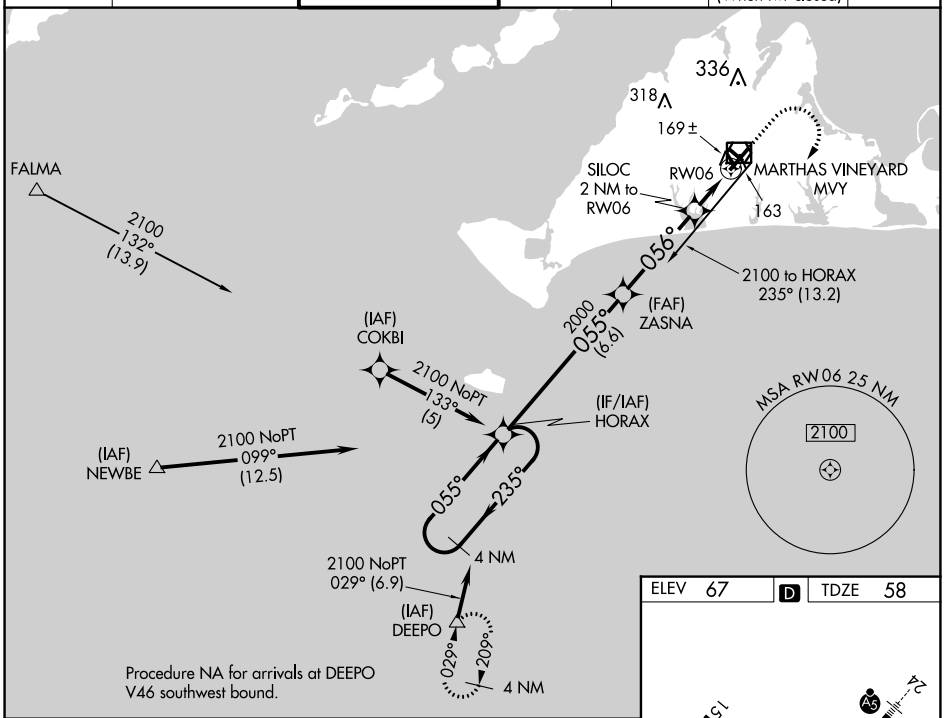

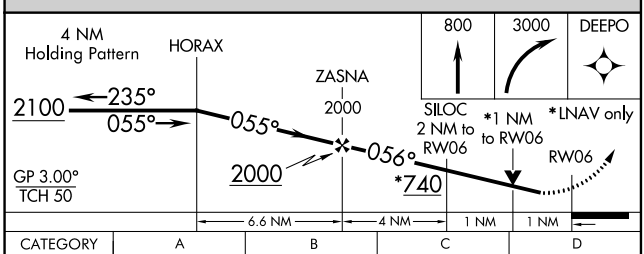

CATEGORY	A	B	C	D
LPV DA	308-¾ 250 (300-¾)			
LNAV/VNAV DA	354-1 296 (300-1)			
LNAV MDA	420-1 362 (400-1)			
C CIRCLING	500-1 433 (500-1)	540-1 473 (500-1)	700-1¾ 633 (700-1¾)	780-2¼ 713 (800-2¼)

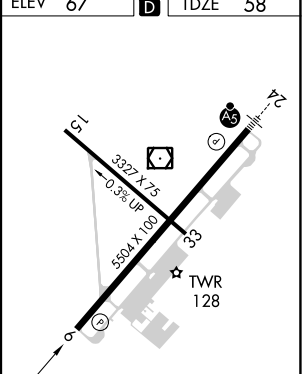

NE-1, 22 FEB 2024 to 21 MAR 2024

VOR RWY 6
MARTHA'S VINEYARD (MVY)

VOR/DME MVY	APP CRS	Rwy ldg	5504
114.5	050°	TDZE	58
Chan 92		Apt Elev	67

▼ DME required. Rwy 6 helicopter visibility reduction below ¾ SM NA.
▲ VDP NA with Hyannis altimeter setting. When local altimeter setting not received, use Hyannis altimeter setting and increase all MDA 60 feet; increase S-6 Cats C and D visibility ¼ mile. Night landing: Rwy 15 NA.

MISSED APPROACH: Climb to 500 then climbing right turn to 2500 via MVY VOR/DME R-180 to CLAMY INT/ACK 23.9 DME and hold.

ATIS	BOSTON APP CON ★	VINEYARD TOWER ★	GND CON	CLNC DEL	CLNC DEL	UNICOM
126.25	133.75	121.4 (CTAF) L	124.35	124.35	119.7 (When twr closed)	122.95

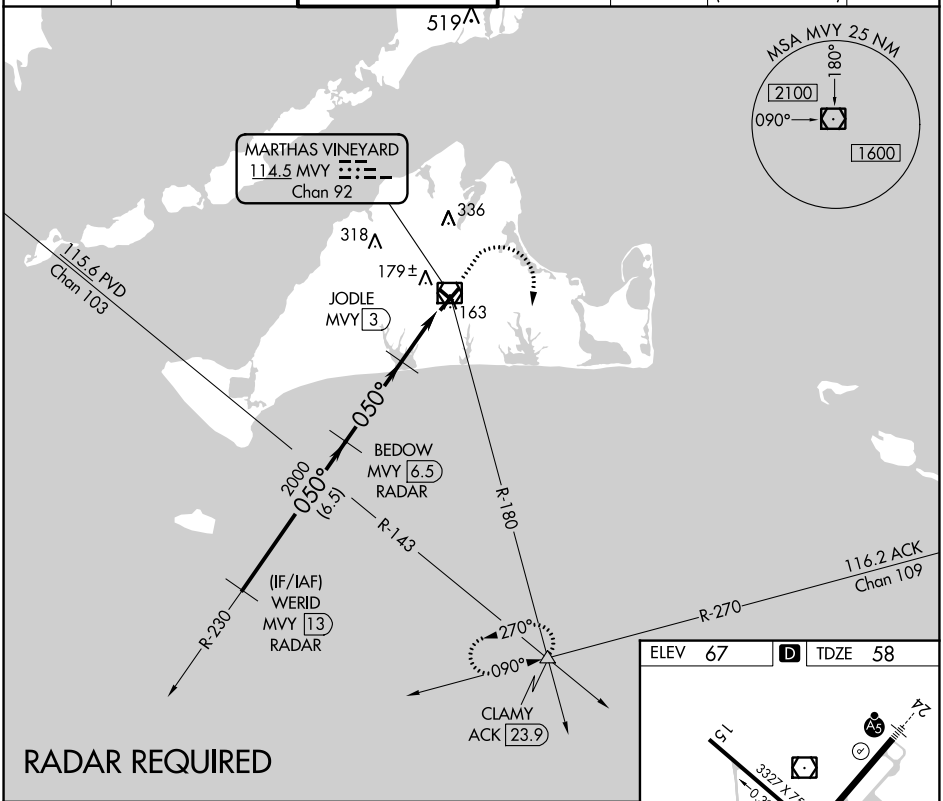

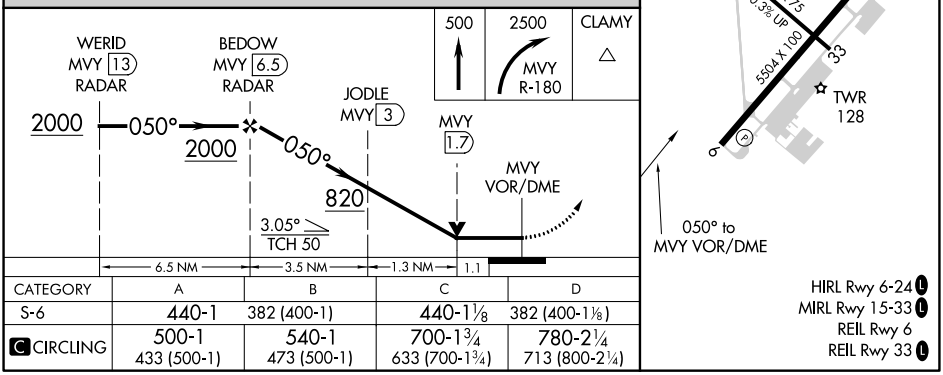

CATEGORY	A	B	C	D
S-6	440-1	382 (400-1)	440-1⅛	382 (400-1⅛)
C CIRCLING	500-1 433 (500-1)	540-1 473 (500-1)	700-1¾ 633 (700-1¾)	780-2¼ 713 (800-2¼)

NE-1, 22 FEB 2024 to 21 MAR 2024