BOKRT THREE ARRIVAL (RNAV)

ATLANTA, GEORGIA

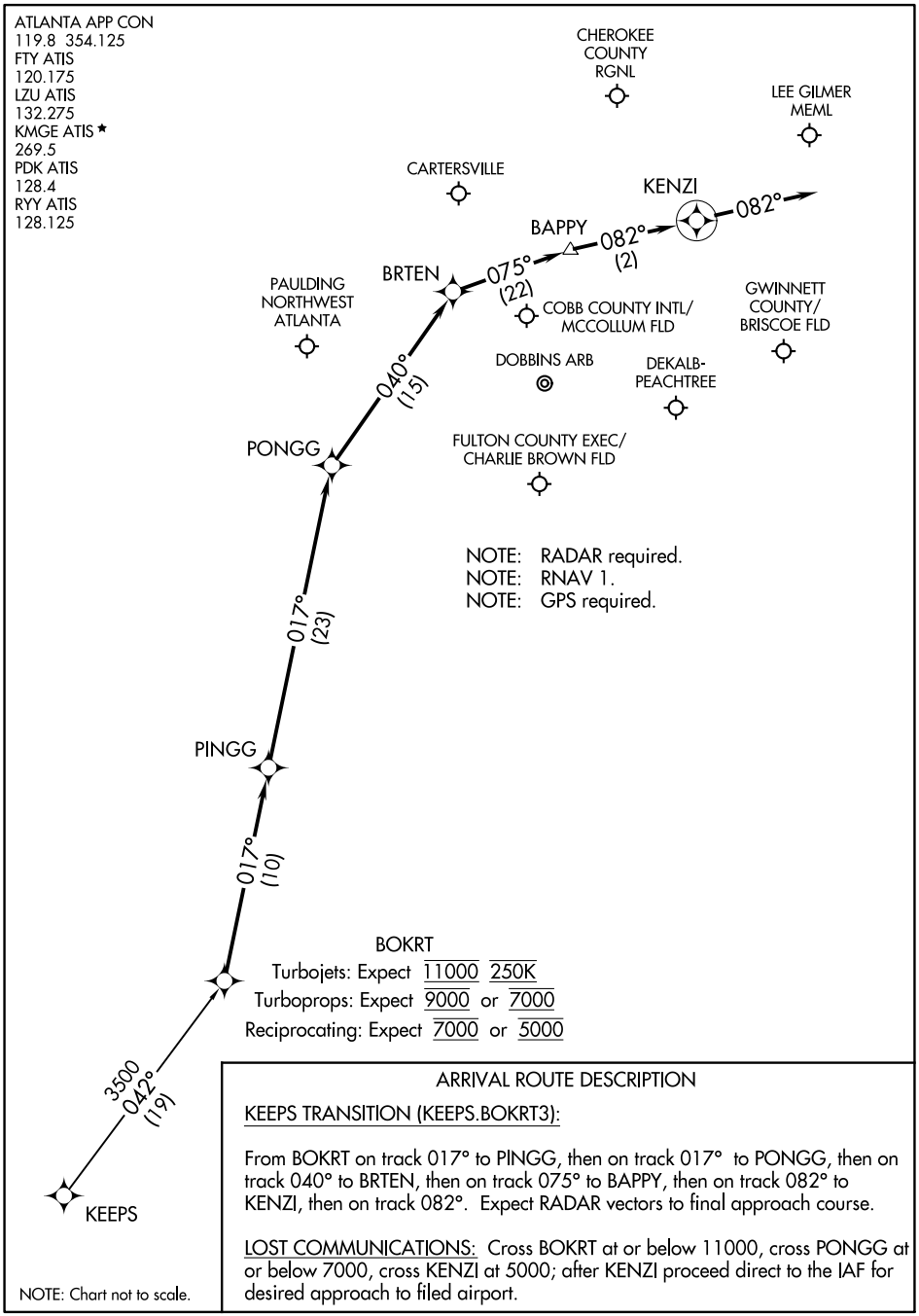

NOTE: Chart not to scale.

ARRIVAL ROUTE DESCRIPTION

KEEPS TRANSITION (KEEPS.BOKRT3):

From BOKRT on track 017° to PINGG, then on track 017° to PONGG, then on track 040° to BRTEN, then on track 075° to BAPPY, then on track 082° to KENZI, then on track 082°. Expect RADAR vectors to final approach course.

LOST COMMUNICATIONS: Cross BOKRT at or below 11000, cross PONGG at or below 7000, cross KENZI at 5000; after KENZI proceed direct to the IAF for desired approach to filed airport.

SE-4, 22 FEB 2024 to 21 MAR 2024

BOKRT THREE ARRIVAL (RNAV)
ATLANTA, GEORGIA

BUKHD THREE ARRIVAL (RNAV)

ATLANTA, GEORGIA

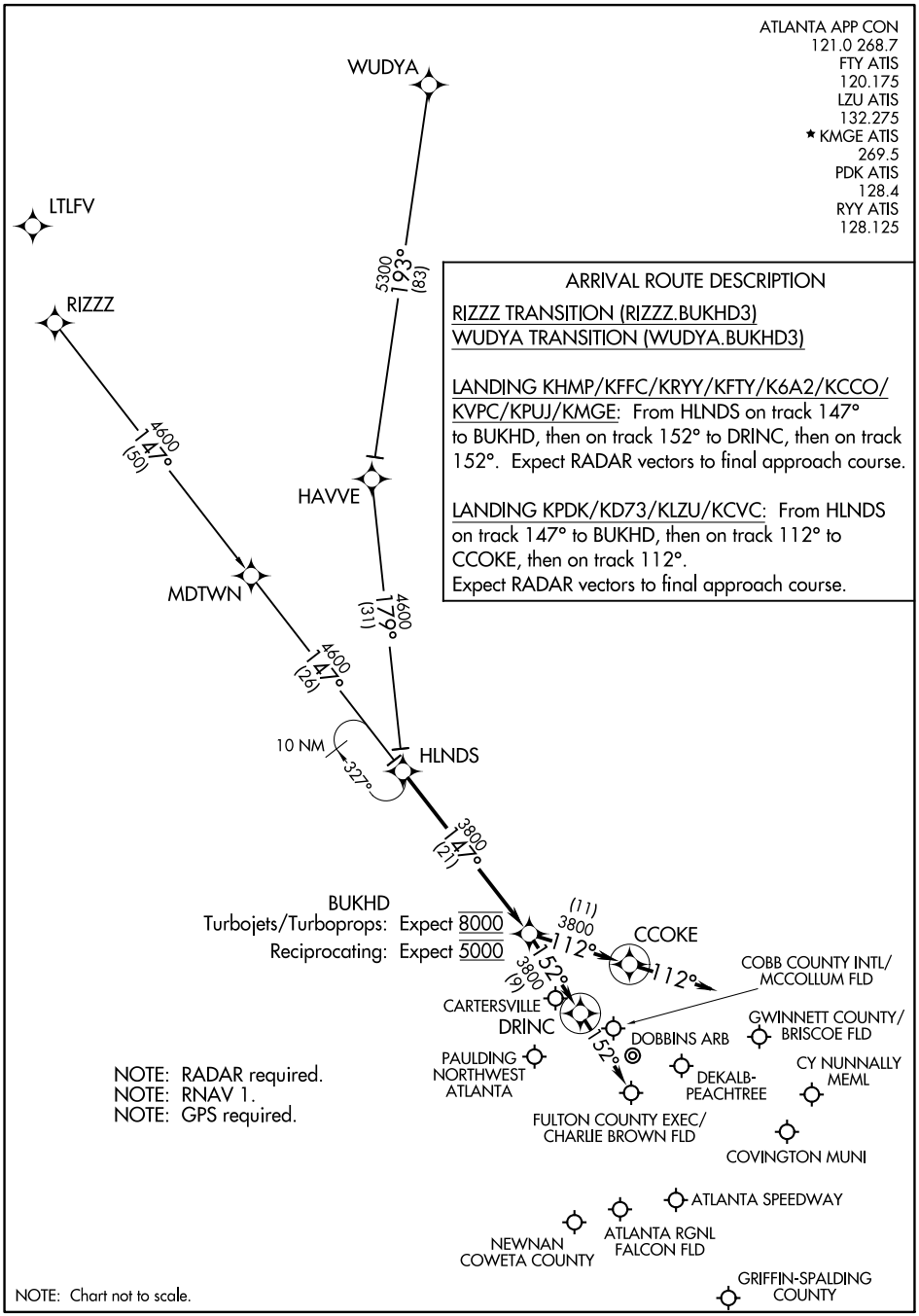

ARRIVAL ROUTE DESCRIPTION

RIZZZ TRANSITION (RIZZZ.BUKHD3)
WUDYA TRANSITION (WUDYA.BUKHD3)

LANDING KHMP/KFFC/KRYY/KFTY/K6A2/KCCO/KVPC/KPUJ/KMGE: From HLNDS on track 147° to BUKHD, then on track 152° to DRINC, then on track 152°. Expect RADAR vectors to final approach course.

LANDING KPDK/KD73/KLZU/KCVC: From HLNDS on track 147° to BUKHD, then on track 112° to CCOKE, then on track 112°.
Expect RADAR vectors to final approach course.

SE-4, 22 FEB 2024 to 21 MAR 2024

BUKHD THREE ARRIVAL (RNAV)
ATLANTA, GEORGIA

DEHAN THREE ARRIVAL (RNAV)

ATLANTA, GEORGIA

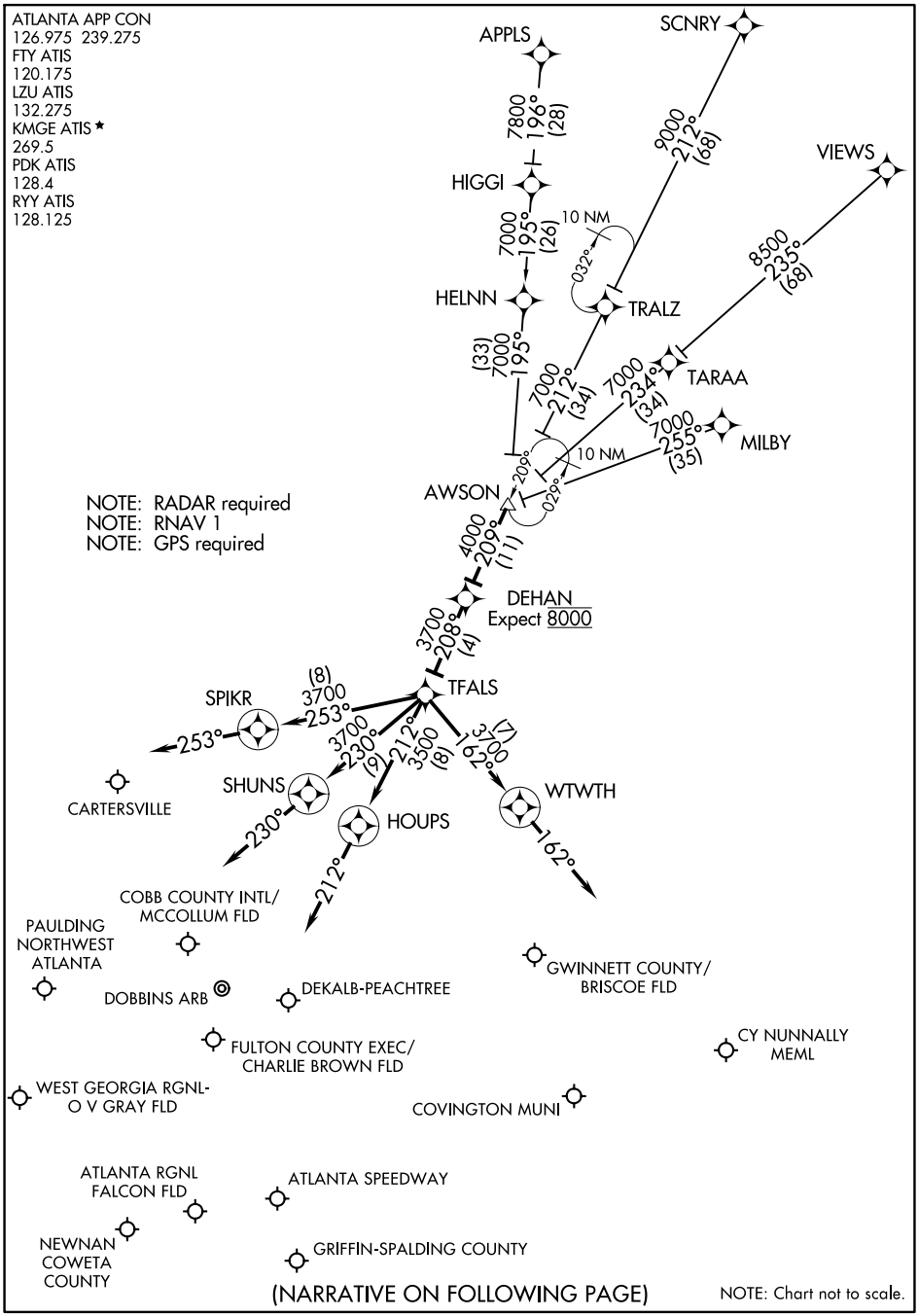

SE-4, 22 FEB 2024 to 21 MAR 2024

DEHAN THREE ARRIVAL (RNAV)

ATLANTA, GEORGIA

ARRIVAL ROUTE DESCRIPTION

APPLS TRANSITION (APPLS.DEHAN3)
MILBY TRANSITION (MILBY.DEHAN3)
SCNRY TRANSITION (SCNRY.DEHAN3)
VIEWS TRANSITION (VIEWS.DEHAN3)

LANDING KHMP/KD73/KLZU/K6A2/KCVC: From AWSON on track 209° to DEHAN, then on track 208° to TFALS, then on track 162° to WTWTH, then on track 162°. Expect RADAR vectors to final approach course.

LANDING KPDK/KFFC/KCCO: From AWSON on track 209° to DEHAN, then on track 208° to TFALS, then on track 212° to HOUPS, then on track 212°. Expect RADAR vectors to final approach course.

LANDING KRYY/KVPC/KPUJ/KCTJ: From AWSON on track 209° to DEHAN, then on track 208° to TFALS, then on track 253° to SPIKR, then on track 253°. Expect RADAR vectors to final approach course.

LANDING KFTY/KMGE: From AWSON on track 209° to DEHAN, then on track 208° to TFALS, then on track 230° to SHUNS, then on track 230°. Expect RADAR vectors to final approach course.

SE-4, 22 FEB 2024 to 21 MAR 2024

(SWTEE.SWTEE2) 21336

SWTEE TWO ARRIVAL (RNAV)

AL-469 (FAA)

ATLANTA, GEORGIA

ATLANTA APP CON
126.975 257.9
FTY ATIS
120.175
LZU ATIS
132.275
KMGE ATIS★
269.5
PDK ATIS
128.4
RYY ATIS
128.125

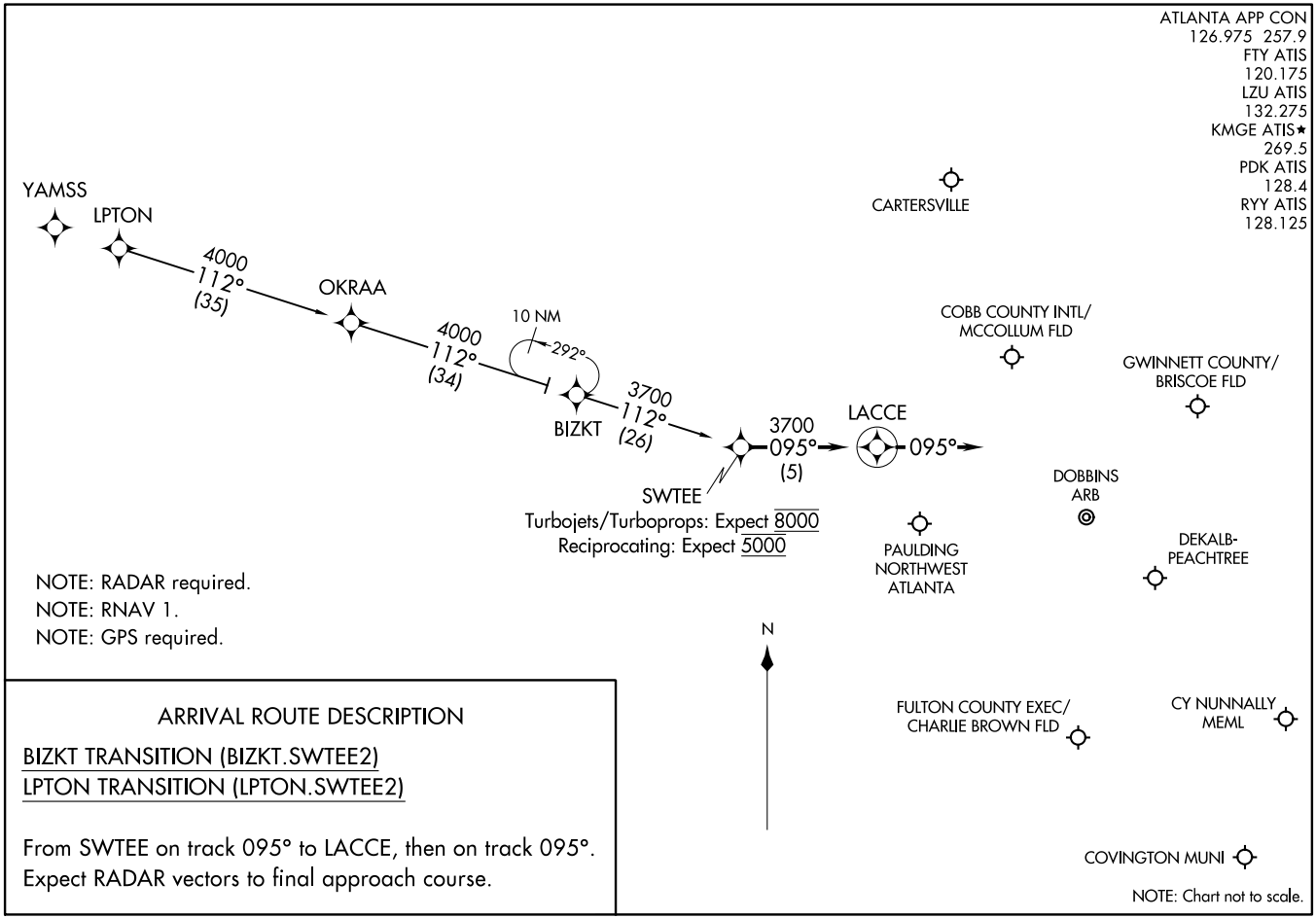

NOTE: RADAR required.
NOTE: RNAV 1.
NOTE: GPS required.

NOTE: Chart not to scale.

ARRIVAL ROUTE DESCRIPTION

BIZKT TRANSITION (BIZKT.SWTEE2)
LPTON TRANSITION (LPTON.SWTEE2)

From SWTEE on track 095° to LACCE, then on track 095°.
Expect RADAR vectors to final approach course.

(SWTEE.SWTEE2) 21MAY20

SWTEE TWO ARRIVAL (RNAV)

ATLANTA, GEORGIA

WRGNZ THREE ARRIVAL (RNAV)

(WRGNZ.WRGNZ3) 16JUL20

ATLANTA, GEORGIA

(WRGNZ.WRGNZ3) 21336

AL-469 (FAA)

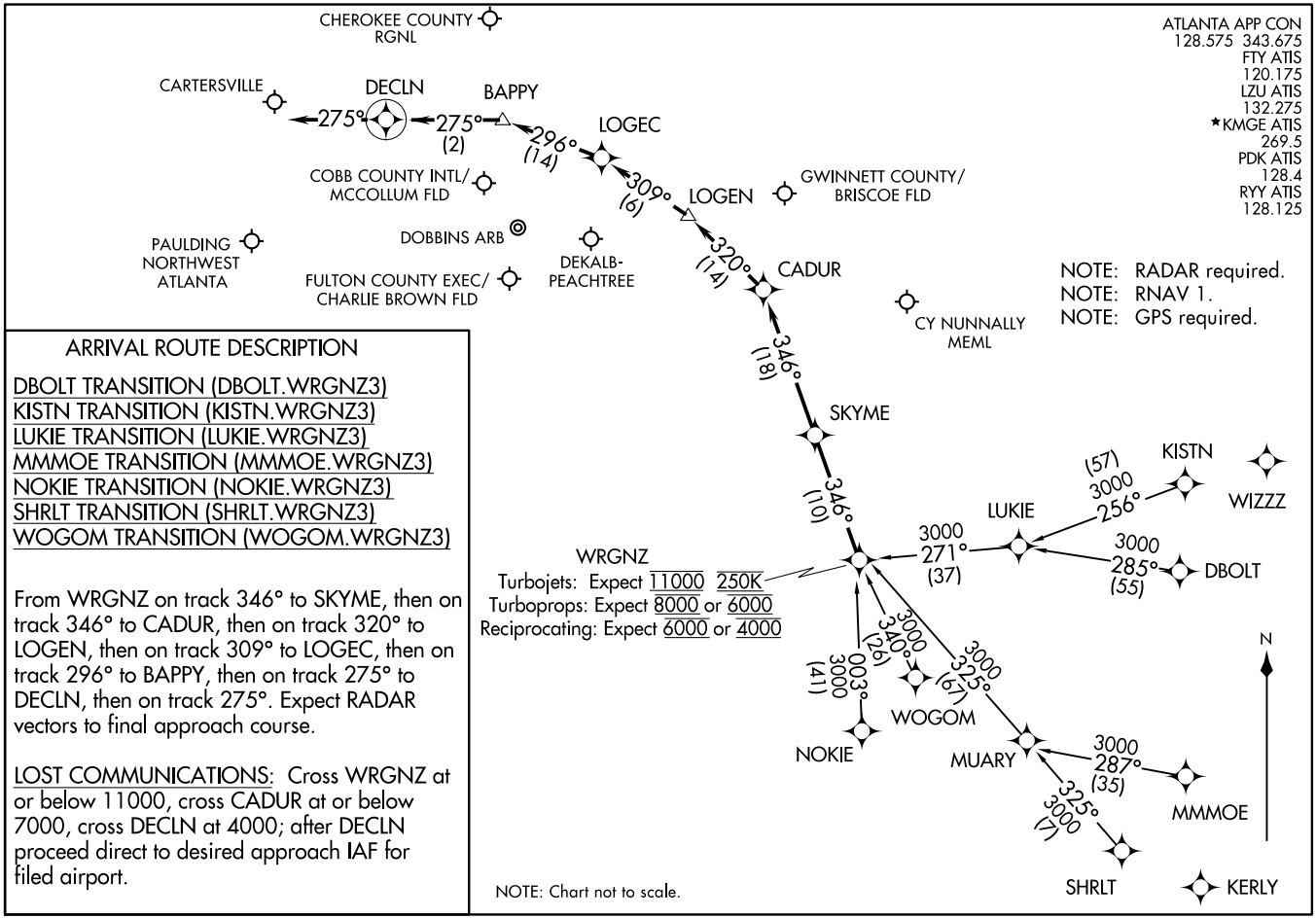

ARRIVAL ROUTE DESCRIPTION

DBOLT TRANSITION (DBOLT.WRGNZ3)
KISTN TRANSITION (KISTN.WRGNZ3)
LUKIE TRANSITION (LUKIE.WRGNZ3)
MMMOE TRANSITION (MMMOE.WRGNZ3)
NOKIE TRANSITION (NOKIE.WRGNZ3)
SHRLT TRANSITION (SHRLT.WRGNZ3)
WOGOM TRANSITION (WOGOM.WRGNZ3)

From WRGNZ on track 346° to SKYME, then on track 346° to CADUR, then on track 320° to LOGEN, then on track 309° to LOGEC, then on track 296° to BAPPY, then on track 275° to DECLN, then on track 275°. Expect RADAR vectors to final approach course.

LOST COMMUNICATIONS: Cross WRGNZ at or below 11000, cross CADUR at or below 7000, cross DECLN at 4000; after DECLN proceed direct to desired approach IAF for filed airport.

WRGNZ THREE ARRIVAL (RNAV)

ATLANTA, GEORGIA