ILS Y or LOC Y RWY 18

STENNIS INTL (HSA)

LOC I-HSA	APP CRS	Rwy ldg	8498
110.35	182°	TDZE	23
		Apt Elev	23

Circling NA for Cat E west of Rwy 18-36. When local altimeter setting not received, use Gulfport altimeter setting: increase DA to 270 feet; increase all MDA 60 feet and S-LOC 18 Cats C/D/E visibility ⅛ mile, Circling Cat C visibility ⅛ mile and Cats D/E visibility ¼ mile. WUDGU fix minimums: increase S-LOC 18 Cats C/D/E visibility ⅛ mile, and Circling Cats D/E visibility ¼ mile. For inop MALSR, increase S-ILS 18 Cat E visibility to ¾ mile, and S-LOC 18 Cats C/D/E visibility to 1⅜ mile. WUDGU fix minimums: increase S-LOC 18 Cats C/D/E visibility to 1 mile. For inop MALSR when using Gulfport altimeter setting, increase S-ILS 18 Cat E visibility to ¾ mile and S-LOC 18 Cat E visibility to 1⅝ mile. WUDGU fix minimums: increase S-LOC 18 Cat E visibility to 1¼ mile.

MALSR

MISSED APPROACH: Climb to 700 then climbing left turn to 2000 on heading 360° and on GPT VORTAC R-298 to STENN and hold.

AWOS-3PT	GULFPORT APP CON ★	STENNIS TOWER ★	GND CON	UNICOM
118.375	124.6 354.1 (130°-309°) 127.5 254.25 (310°-129°)	127.15 (CTAF) L 229.4	121.725 229.4	122.95

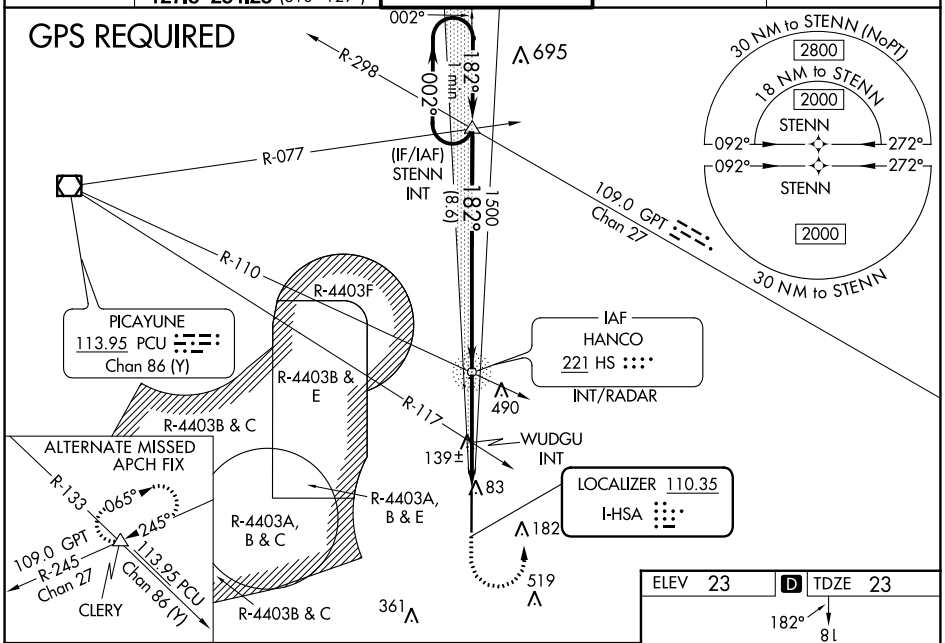

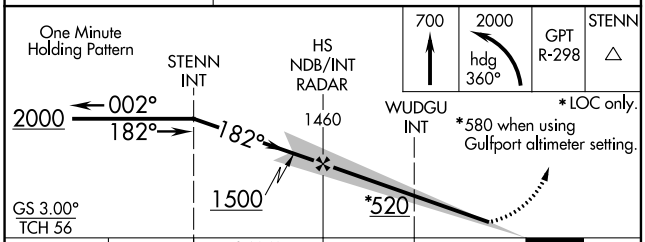

CATEGORY	A	B	C	D	E
S-ILS 18	223-½ 200 (200-½)				
S-LOC 18	520-½ 497 (500-½)		520-1 497 (500-1)		
C CIRCLING	520-1 497 (500-1)		520-1½ 497 (500-1½)	820-2½ 797 (800-2½)	820-2¾ 797 (800-2¾)
WUDGU FIX MINIMUMS (DUAL VOR RECEIVERS REQUIRED)					
S-LOC 18	400-½ 377 (400-½)		400-⅝ 377 (400-⅝)		
C CIRCLING	480-1 457 (500-1)		520-1½ 497 (500-1½)	820-2½ 797 (800-2½)	820-2¾ 797 (800-2¾)

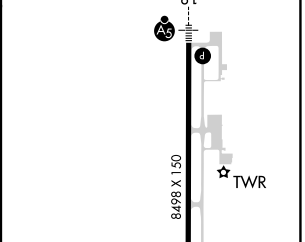

FAF to MAP 4.3 NM

Knots	60	90	120	150	180
Min:Sec	4:18	2:52	2:09	1:43	1:26

SC-4, 22 FEB 2024 to 21 MAR 2024

SC-4, 22 FEB 2024 to 21 MAR 2024

LOC I-HSA	APP CRS	Rwy ldg	8498
110.35	182°	TDZE	23
		Apt Elev	23

ILS Z or LOC Z RWY 18

STENNIS INTL (HSA)

Circling NA for Cat E W of Rwy 18-36. ADF or DME required. When local altimeter setting not recieved, use Gulfport altimeter setting: increase DA to 270 feet; increase all MDA 60 feet and S-LOC 18 Cats C/D/E visibility ⅛ mile, Circling Cat C visibility ⅛ mile and Cats D/E visibility ¼ mile. WUDGU FIX minimums: increase S-LOC 18 Cats C/D/E visibility ⅛ mile, and Circling Cats D/E ¼ mile. For inop MALSR, increase S-ILS 18 Cat E visibility to ¾ mile, and S-LOC 18 Cats C/D/E visibility to 1⅜ mile. WUDGU FIX minimums: increase S-LOC 18 Cats C/D/E visibility to 1 mile. For inop MALSR when using Gulfport altimeter setting, increase S-ILS 18 Cat E visibility to ¾ mile and S-LOC Cat E visibility to 1⅝ mile. WUDGU FIX minimums: increase S-LOC 18 Cat E visibility to 1¼ mile.

MALSR

MISSED APPROACH: Climb to 700 then climbing left turn to 2000 on heading 010° and on PCU VOR/DME R-077 to STENN INT and hold.

AWOS-3PT	GULFPORT APP CON ★	STENNIS TOWER ★	GND CON	UNICOM
118.375	124.6 354.1 (130°-309°) 127.5 254.25 (310°-129°)	127.15 (CTAF) L 229.4	121.725 229.4	122.95

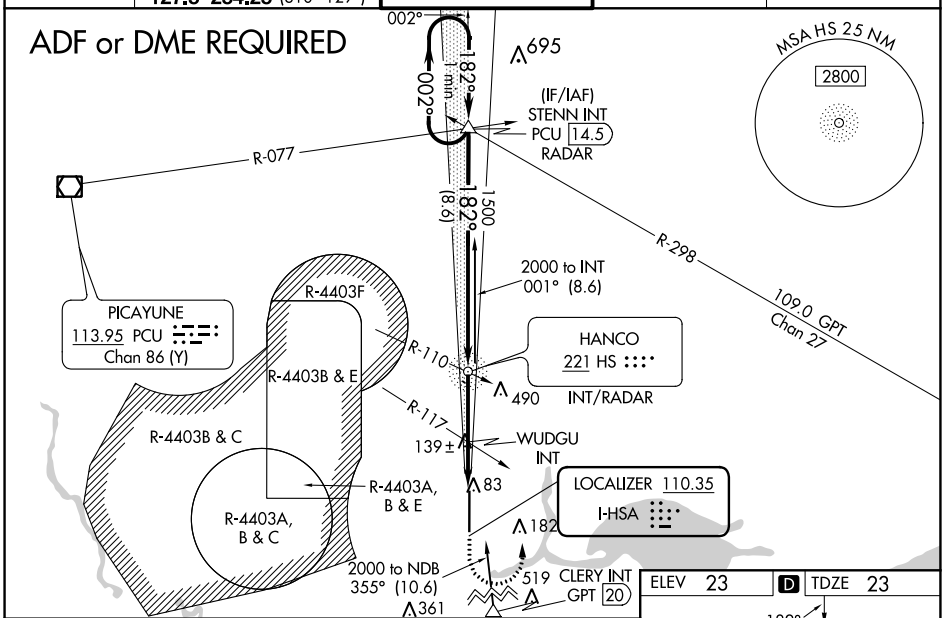

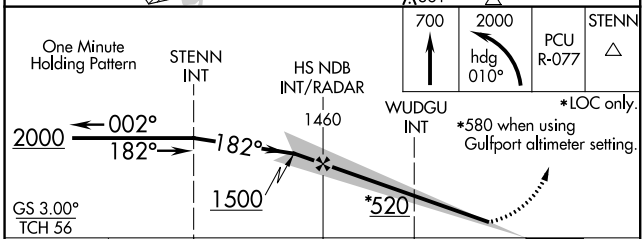

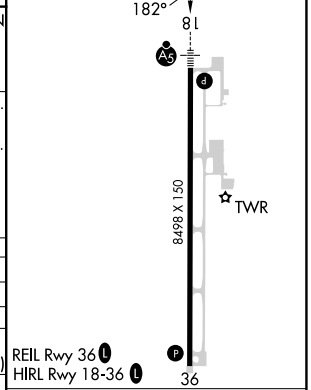

CATEGORY	A	B	C	D	E
S-ILS 18	223-½ 200 (200-½)				
S-LOC 18	520-½ 497 (500-½)		520-1 497 (500-1)		
C CIRCLING	520-1 497 (500-1)		520-1½ 497 (500-1½)	820-2½ 797 (800-2½)	820-2¾ 797 (800-2¾)
WUDGU FIX MINIMUMS (DUAL VOR RECEIVERS REQUIRED)					
S-LOC 18	400-½ 377 (400-½)		400-⅝ 377 (400-⅝)		
C CIRCLING	480-1 457 (500-1)		520-1½ 497 (500-1½)	820-2½ 797 (800-2½)	820-2¾ 797 (800-2¾)

FAF to MAP 4.3 NM

Knots	60	90	120	150	180
Min:Sec	4:18	2:52	2:09	1:43	1:26

SC-4, 22 FEB 2024 to 21 MAR 2024

SC-4, 22 FEB 2024 to 21 MAR 2024

NDB RWY 18

STENNIS INTL (HSA)

NDB HS	APP CRS	Rwy ldg	8498
221	181°	TDZE	23
		Apt Elev	23

Procedure NA when R4403B and R4403E are active. Circling NA for Cat E west of Rwy 18-36. When local altimeter setting not received use Gulfport altimeter setting and increase all MDAs 60 feet and increase S-18 Cat C/D/E and Circling Cat C visibility ⅛ SM and Circling Cat D/E visibility ¼ SM. For inop ALS, increase S-18 Cat A/B visibility to 1 SM, and Cat C/D/E visibility to 1⅝ SM. For inop ALS when using Gulfport altimeter setting, increase Cat C/D/E visibility to 1¾ SM.

MALSR A5

MISSED APPROACH: Climbing left turn to 1800 direct HS NDB and hold.

AWOS-3PT	GULFPORT APP CON ★	STENNIS TOWER ★	GND CON	UNICOM
118.375	124.6 354.1 (130°-309°) 127.5 254.25 (310°-129°)	127.15 (CTAF) L 229.4	121.725 229.4	122.95

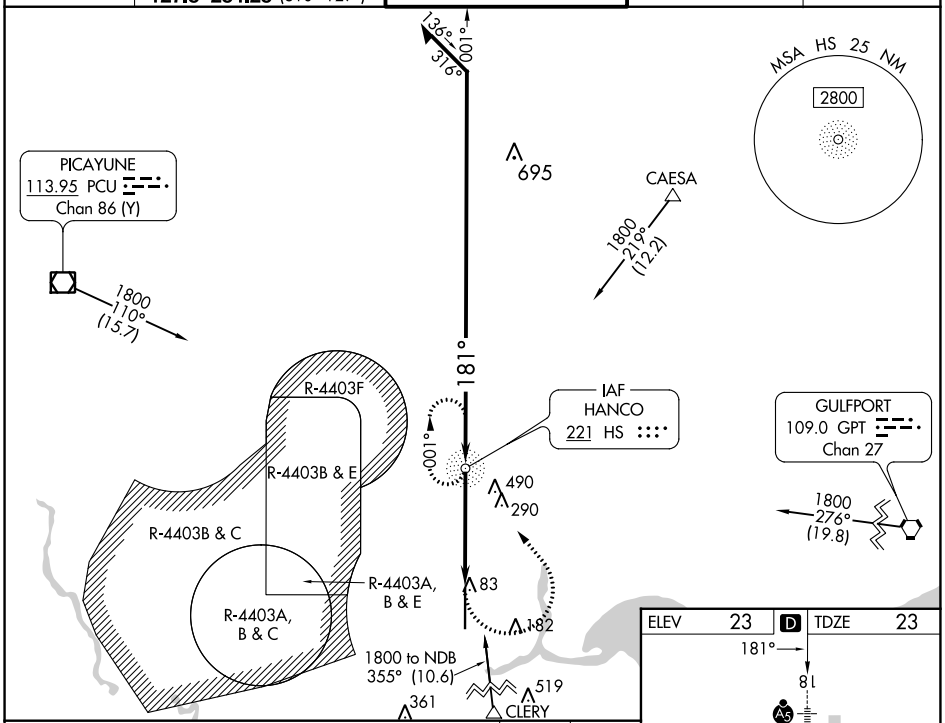

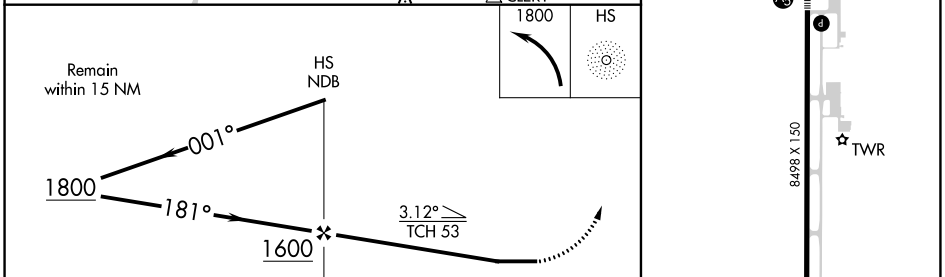

CATEGORY	A	B	C	D	E
S-18	600-¾ 577 (600-¾)		600-1¼ 577 (600-1¼)		
C CIRCLING	600-1 577 (600-1)		600-1⅝ 577 (600-1⅝)	820-2½ 797 (800-2½)	820-2¾ 797 (800-2¾)

FAF to MAP 4.3 NM

Knots	60	90	120	150	180
Min:Sec	4:18	2:52	2:09	1:43	1:26

SC-4, 22 FEB 2024 to 21 MAR 2024

SC-4, 22 FEB 2024 to 21 MAR 2024

RNAV (GPS) RWY 18
STENNIS INTL (HSA)

WAAS CH 58224 W18A	APP CRS 182°	Rwy ldg 8498 TDZE 23 Apt Elev 23

For uncompensated Baro-VNAV systems, LNAV/VNAV NA below -15°C (5°F) or above 54°C (130°F). Circling NA for Cat E west of Rwy 18-36. Baro-VNAV and VDP NA when using Gulfport altimeter setting. DME/DME RNP-0.3 NA. When local altimeter setting not received, use Gulfport altimeter setting: increase LPV DA to 247 feet; increase LNAV/VNAV DA to 373 feet; increase all MDA 60 feet and LNAV Cats C/D/E visibility ⅛ mile, and Circling Cats D/E visibility ¼ mile. For inop MALSR, increase LNAV Cats C/D/E visibility to 1 mile. For inop MALSR when using Gulfport altimeter setting, increase LNAV Cat E visibility to 1¼ mile.

MALSR

MISSED APPROACH: Climb to 1400, then climbing left turn to 2000 direct STENN and hold.

AWOS-3PT	GULFPORT APP CON ★	STENNIS TOWER ★	GND CON	UNICOM
118.375	124.6 354.1 (130°-309°) 127.5 254.25 (310°-129°)	127.15 (CTAF) L 229.4	121.725 229.4	122.95

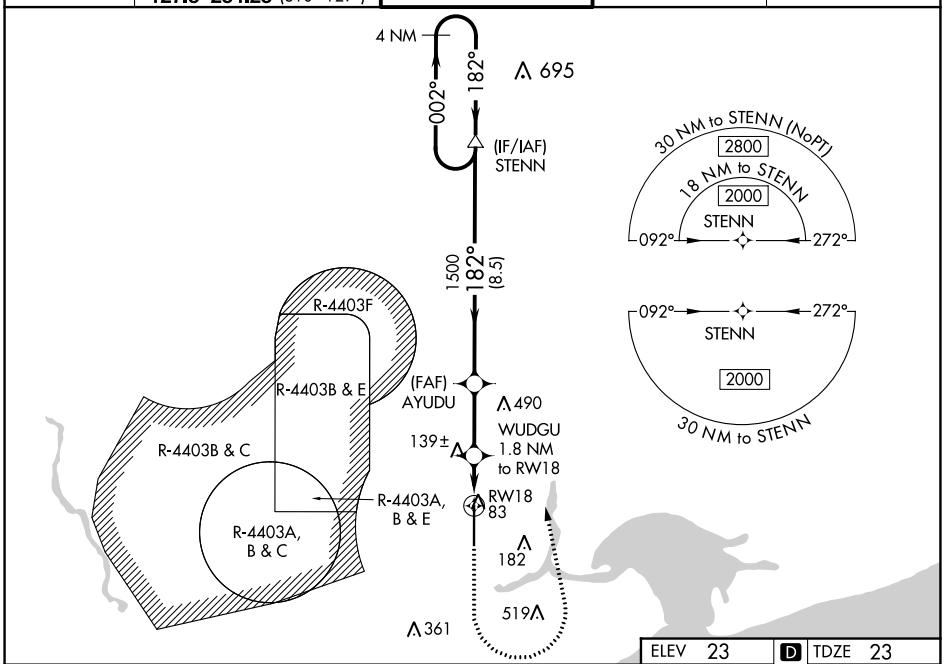

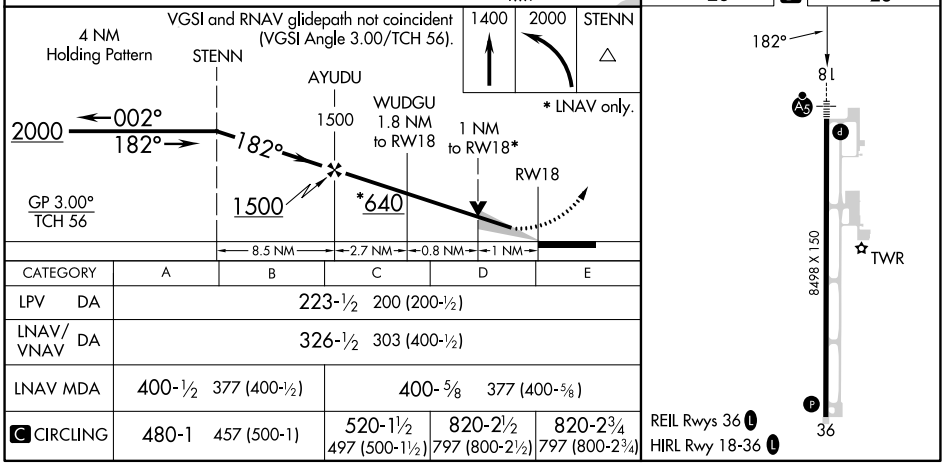

CATEGORY	A	B	C	D	E
LPV DA	223-½ 200 (200-½)				
LNAV/VNAV DA	326-½ 303 (400-½)				
LNAV MDA	400-½ 377 (400-½)		400-⅝ 377 (400-⅝)		
C CIRCLING	480-1 457 (500-1)		520-1½ 497 (500-1½)	820-2½ 797 (800-2½)	820-2¾ 797 (800-2¾)

SC-4, 22 FEB 2024 to 21 MAR 2024
SC-4, 22 FEB 2024 to 21 MAR 2024

WAAS CH 63109 W36A	APP CRS 002°	Rwy ldg 8498 TDZE 15 Apt Elev 23

RNAV (GPS) RWY 36
STENNIS INTL (HSA)

A For uncompensated Baro-VNAV systems, LNAV/VNAV NA below -15°C (5°F) or above 54°C (130°F). Circling NA for Cat E West of Rwy 18-36. DME/DME RNP-0.3 NA. Helicopter visibility reduction below ¾ SM NA. Baro-VNAV and VDP NA when using Gulfport altimeter setting. When local altimeter setting not received, use Gulfport altimeter setting and increase LPV DA to 332 feet and LNAV/VNAV DA to 344 feet and all MDA 60 feet; increase LPV and LNAV/VNAV all Cats visibility ⅛ mile and LNAV Cats C/D/E and Circling Cats D/E visibility ¼ mile.

MISSED APPROACH: Climb to 2000 direct STENN and hold.

AWOS-3PT	GULFPORT APP CON ★	STENNIS TOWER ★	GND CON	UNICOM
118.375	124.6 354.1 (130°-309°) 127.5 254.25 (310°-129°)	127.15 (CTAF) L 229.4	121.725 229.4	122.95

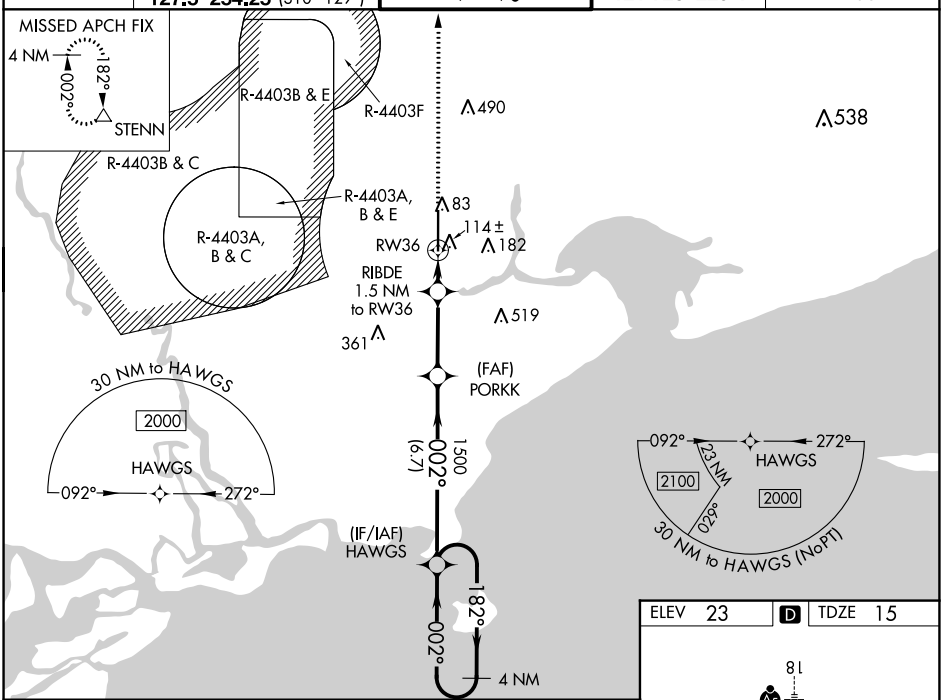

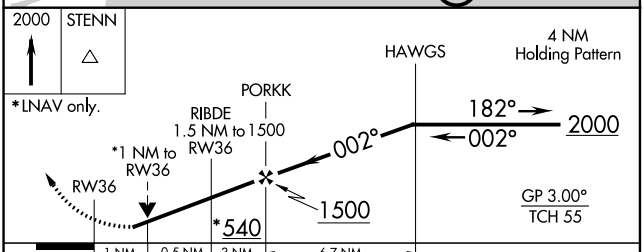

ELEV 23 D TDZE 15

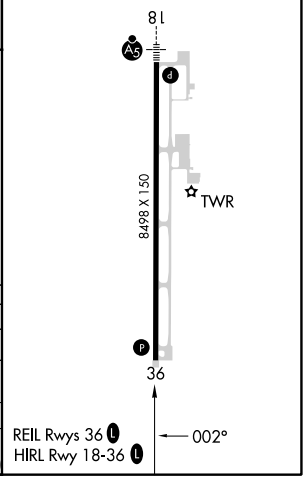

CATEGORY	A	B	C	D	E
LPV DA	285-⅞ 270 (300-⅞)				
LNAV/VNAV DA	297-⅞ 282 (300-⅞)				
LNAV MDA	380-1 365 (400-1)				
C CIRCLING	480-1 457 (500-1)	520-1½ 497 (500-1½)	820-2½ 797 (800-2½)	820-2¾ 797 (800-2¾)	

SC-4, 22 FEB 2024 to 21 MAR 2024

SC-4, 22 FEB 2024 to 21 MAR 2024