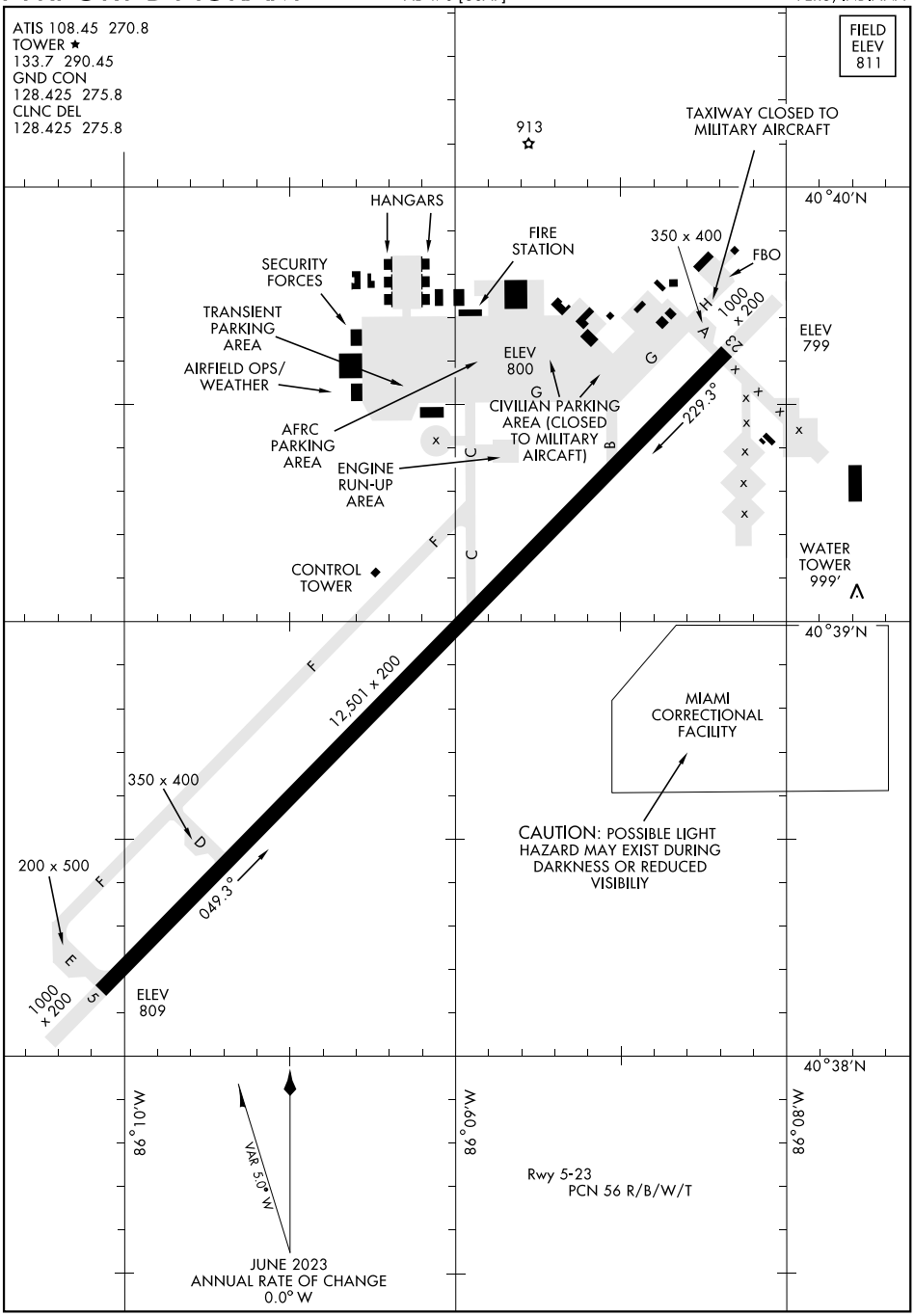

EC-2, 22 FEB 2024 to 21 MAR 2024
EC-2, 22 FEB 2024 to 21 MAR 2024

PERU, INDIANA

ILS or LOC RWY 23

LOC I-RSM 109.5	APCH CRS 226°	Rwy ldg 12,501 TDZE 799 Arpt Elev 811	[USAF]	GRISSOM ARB (KGUS)

RADAR, TACAN required.

* When ALS inop, increase RVR to 40 and vis to ¾ mile.

** When ALS inop, increase CAT AB RVR to 55 and vis to 1 mile, CAT CDE vis to 1⅜ miles.

ALSF-1

MISSED APPROACH: Climb to 3000 on the GUS VORTAC R-232 to BURLI and hold. Missed approach requires use of RNAV or ATC RADAR monitoring.

ATIS	APP CON	TOWER ★	GND CON	CLNC DEL
108.45 270.8	121.05 351.8 (E) 123.85 291.675 (W)	133.7 290.45	128.425 275.8	128.425 275.8

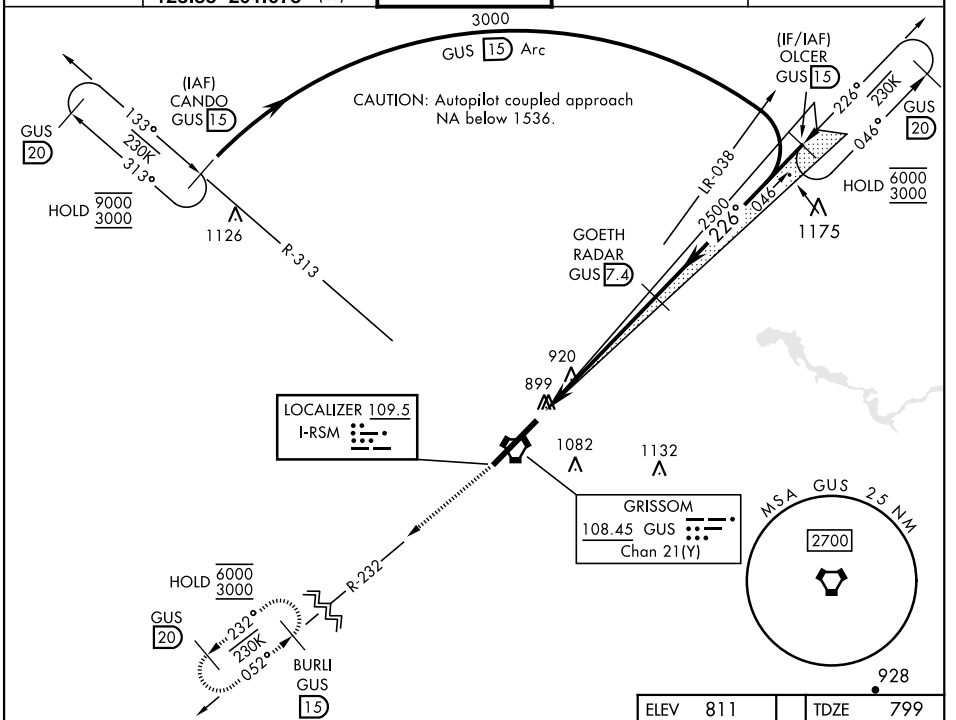

EMERG SAFE ALT 100 NM 3000

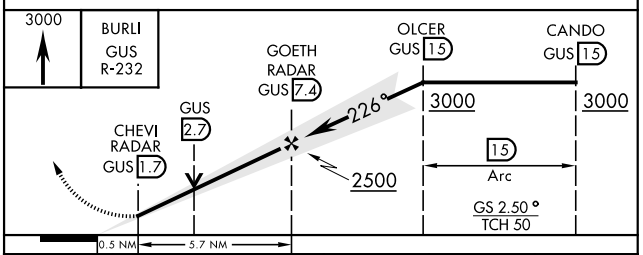

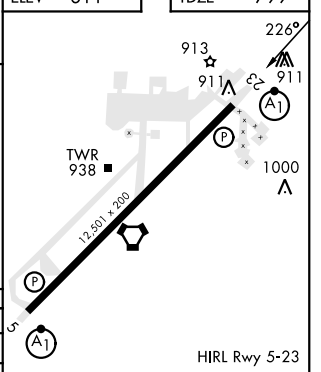

CATEGORY	A	B	C	D	E
S-ILS 23*	999/24 200 (200-½)				
S-LOC 23**	1260/24 461 (500-½)		1260/50 461 (500-1)		
C CIRCLING	1340-1 529 (600-1)		1400-1½ 589 (600-1½)	1400-2 589 (600-2)	1440-2¼ 629 (700-2¼)

FAF to MAP 5.7 NM					
Knots	60	90	120	150	180
Min:Sec	5:42	3:48	2:51	2:17	1:54

EC-2, 22 FEB 2024 to 21 MAR 2024
EC-2, 22 FEB 2024 to 21 MAR 2024

PERU, INDIANA

ILS or LOC RWY 5

GRISSOM ARB (KGUS)

LOC I-GUS	APCH CRS	Rwy ldg 12,501 TDZE 811 Arpt Elev 811
109.5	046°	

[USAF]

RADAR, TACAN required

* When ALS inop, increase RVR to 40 and vis to ¾ mile.
** When ALS inop, increase CAT AB RVR to 55 and vis to 1 mile; CAT CDE vis to 1⅜ miles.

ALSF-1

MISSED APPROACH: Climb to 3000 on the GUS VORTAC R-041 to RICHI and hold.
Missed approach requires use of RNAV or ATC RADAR monitoring.

ATIS	APP CON	TOWER★	GND CON	CLNC DEL
108.45 270.8	121.05 351.8 (E) 123.85 291.675 (W)	133.7 290.45	128.425 275.8	128.425 275.8

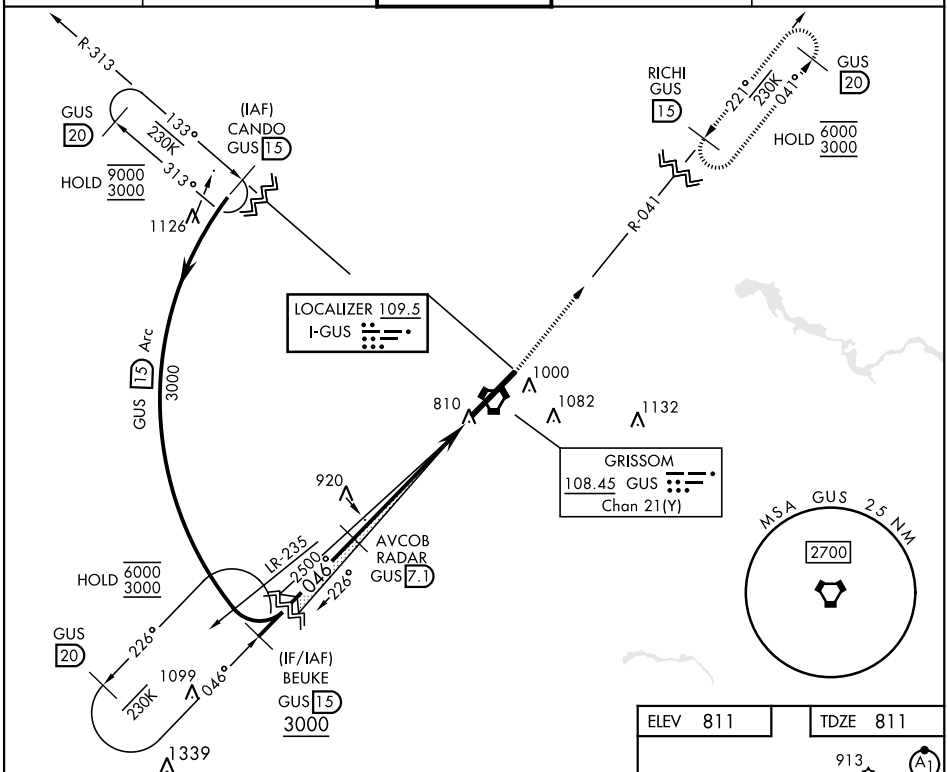

EMERG SAFE ALT 100 NM 3500

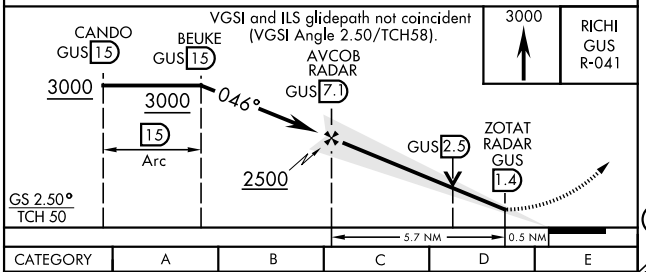

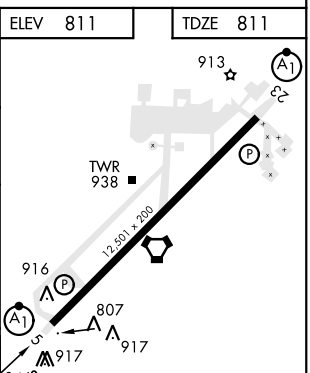

CATEGORY	A	B	C	D	E
S-ILS 5 *	1011/24 200 (200-½)				
S-LOC 5 **	1280/24 469 (500-½)		1280/50 469 (500-1)		
C CIRCLING	1340-1 529 (600-1)		1400-1½ 589 (600-1½)	1400-2 589 (600-2)	1440-2¼ 629 (700-2¼)

FAF to MAP 5.7 NM					
Knots	60	90	120	150	180
Min:Sec	5:42	3:48	2:51	2:17	1:54

PERU, INDIANA

RNAV (GPS) RWY 23

GRISSOM ARB (KGUS)

APCH CRS 226°	Rwy ldg 12,501 TDZE 799 Arpt Elev 811

- (USAF)

RNP APCH. DME/DME RNP-0.3 NA

* When ALS inop, increase CAT AB RVR to 55 and vis to 1 mile, CAT CDE vis to 1 3/8 miles.

ALSF-1

MISSED APPROACH: Climb to 3000 direct JOVON and hold.

ATIS	APP CON/DEP CON	TOWER*	GND CON	CLNC DEL
108.45 270.8	121.05 351.8 E 123.85 291.675 W	133.7 290.45	128.425 275.8	128.425 275.8

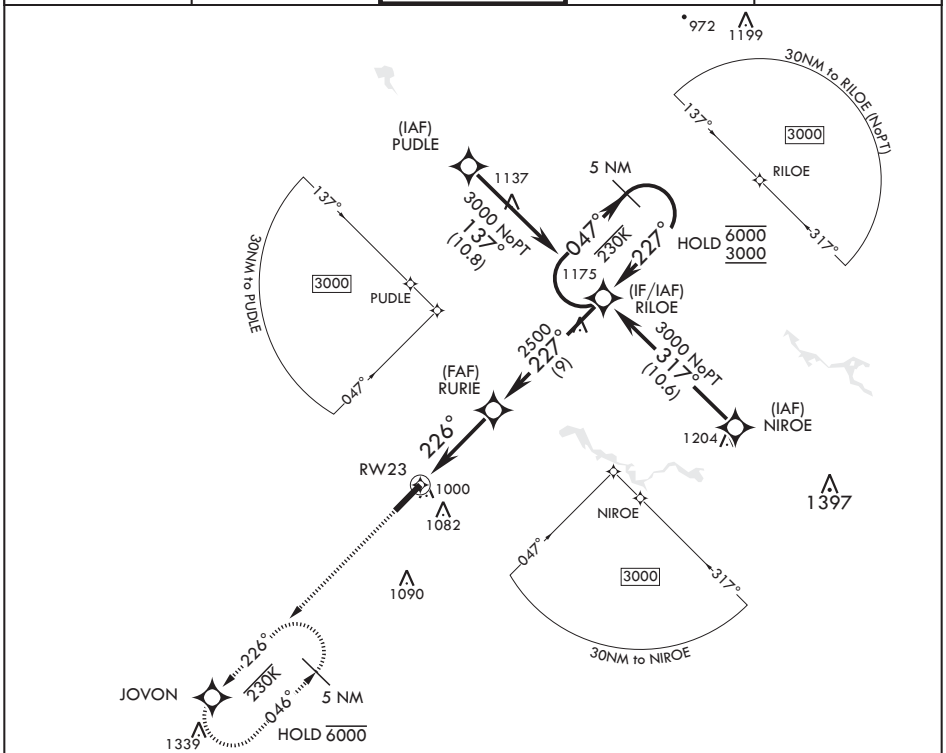

EMERG SAFE ALT 100 NM 3000

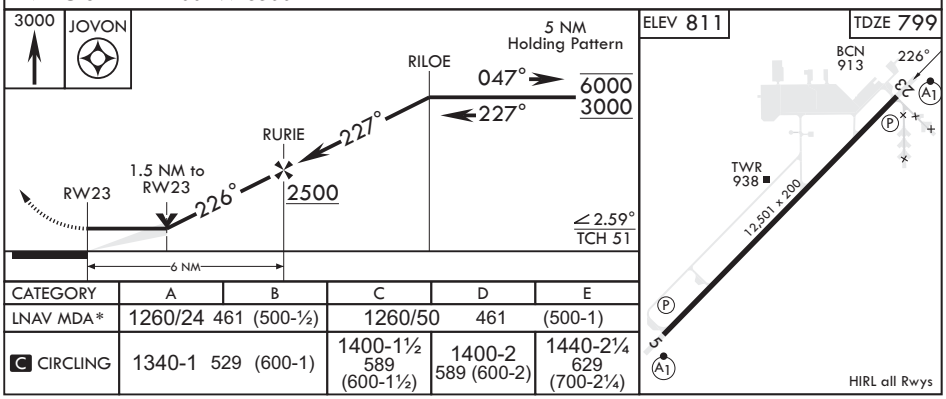

CATEGORY	A	B	C	D	E
LNAV MDA*	1260/24 461 (500-½)		1260/50 461 (500-1)		
C CIRCLING	1340-1 529 (600-1)		1400-1½ 589 (600-1½)	1400-2 589 (600-2)	1440-2¼ 629 (700-2¼)

EC-2, 22 FEB 2024 to 21 MAR 2024
EC-2, 22 FEB 2024 to 21 MAR 2024

PERU, INDIANA

RNAV (GPS) RWY 5

GRISSOM ARB (KGUS)

APCH CRS	Rwy ldg	12,501
046°	TDZE	811
	Arpt Elev	811

- (USAF)

RNP APCH

* When ALS inop, increase CAT AB RVR to 55 and vis to 1 mile, CAT CDE vis to 1 3/8 miles.

ALSF-1

MISSED APPROACH: Climb to 3000 direct RILOE and hold.

ATIS	APP CON/DEP CON	TOWER*	GND CON	CLNC DEL
108.45 270.8	121.05 351.8 E 123.85 291.675 W	133.7 290.45	128.425 275.8	128.425 275.8

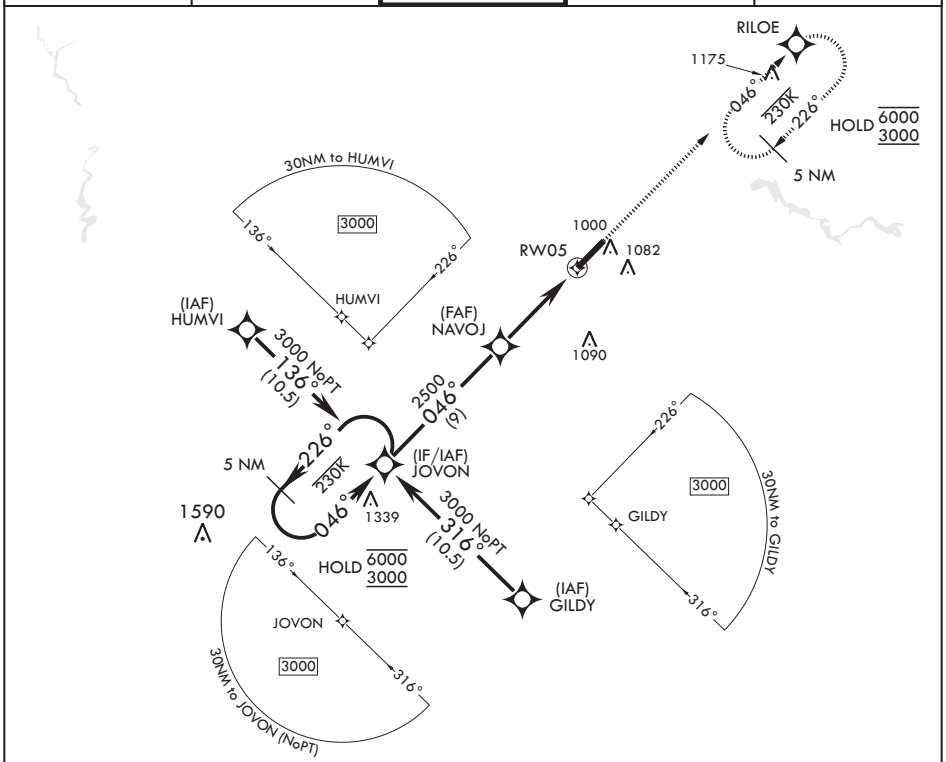

EMERG SAFE ALT 100 NM 3500

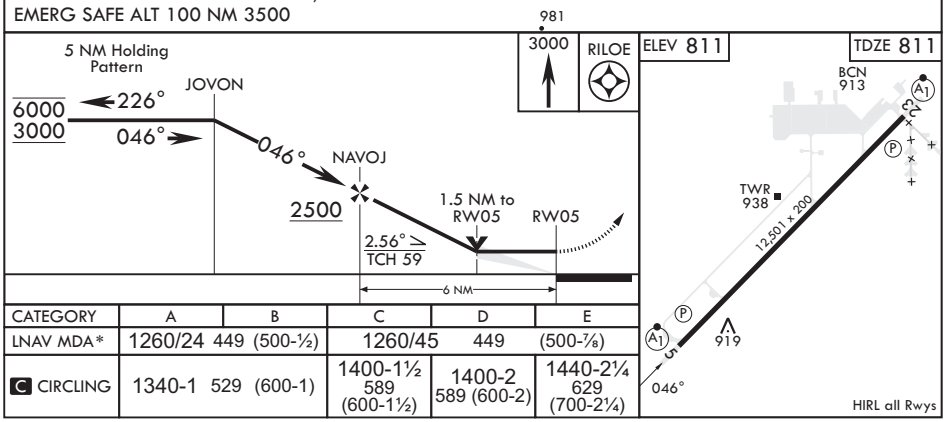

CATEGORY	A	B	C	D	E
LNAV MDA*	1260/24 449 (500-½)		1260/45 449 (500-⅞)		
C CIRCLING	1340-1 529 (600-1)		1400-1½ 589 (600-1½)	1400-2 589 (600-2)	1440-2¼ 629 (700-2¼)

EC-2, 22 FEB 2024 to 21 MAR 2024
EC-2, 22 FEB 2024 to 21 MAR 2024

PERU, INDIANA

TACAN or VOR RWY 23

VORTAC GUS 108.45 Chan 21 (Y)	APCH CRS 221°	Rwy ldg 12,501 TDZE 799 Arpt Elev 811

[USAF] GRISSOM ARB (KGUS)

RADAR, DME required

* When ALS inop, increase CAT AB RVR to 55 and vis to 1 mile; CAT CDE vis to 1⅜ miles.

ALSF-1

MISSED APPROACH: Climb to 3000 on the GUS VORTAC R-232 to BURLI and hold. Missed approach requires use of RNAV or ATC RADAR monitoring.

ATIS	APP CON	TOWER ★	GND CON	CLNC DEL
108.45 270.8	121.05 351.8 (E) 123.85 291.675 (W)	133.7 290.45	128.425 275.8	128.425 275.8

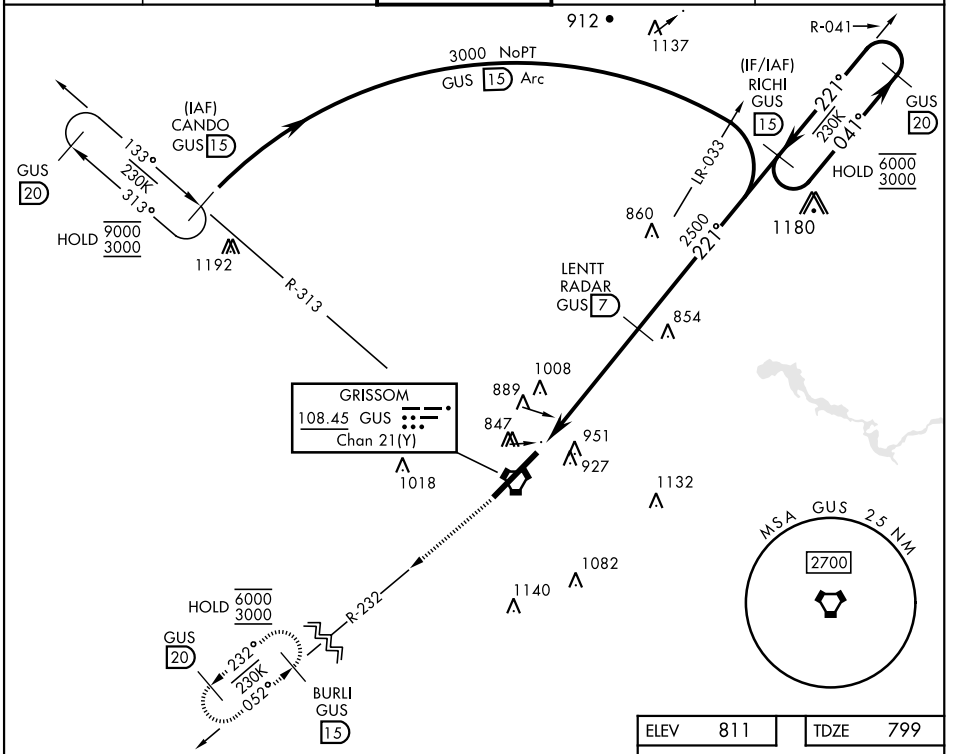

EMERG SAFE ALT 100 NM 3500

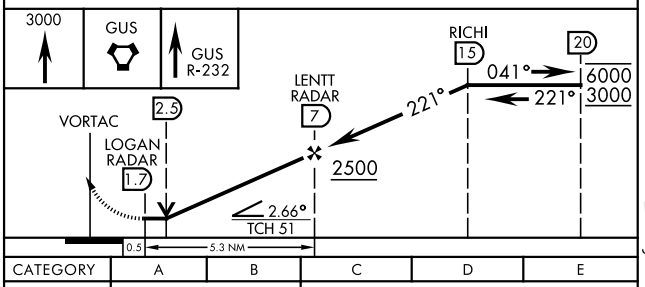

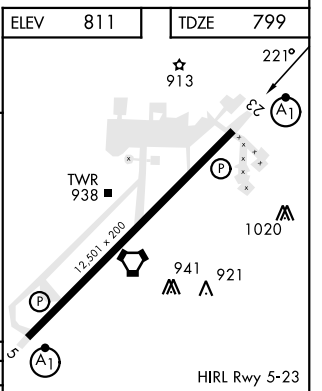

CATEGORY	A	B	C	D	E
S-23*	1260/24 461 (500-½)		1260/50 461 (500-1)		
C CIRCLING	1340-1 529 (600-1)		1400-1½ 589 (600-1½)	1400-2 589 (600-2)	1440-2¼ 629 (700-2¼)

FAF to MAP 5.3 NM

Knots	60	90	120	150	180
Min:Sec	5:18	3:32	2:39	2:07	1:46

EC-2, 22 FEB 2024 to 21 MAR 2024

EC-2, 22 FEB 2024 to 21 MAR 2024

PERU, INDIANA

TACAN or VOR RWY 5

VORTAC GUS 108.45 Chan 21 (Y)	APCH CRS 052°	Rwy ldg 12,501 TDZE 811 Arpt Elev 811

[USAF] GRISSOM ARB (KGUS)

RADAR, DME required

* When ALS inop, increase CAT AB RVR to 55 and vis to 1 mile; CAT CDE vis to 1⅜ miles.

ALSF-1

MISSED APPROACH: Climb to 3000 on the GUS VORTAC R-041 to RICHI and hold. Missed approach requires use of RNAV or ATC RADAR monitoring.

ATIS	APP CON	TOWER ★	GND CON	CLNC DEL
108.45 270.8	121.05 351.8 (E) 123.85 291.675 (W)	133.7 290.45	128.425 275.8	128.425 275.8

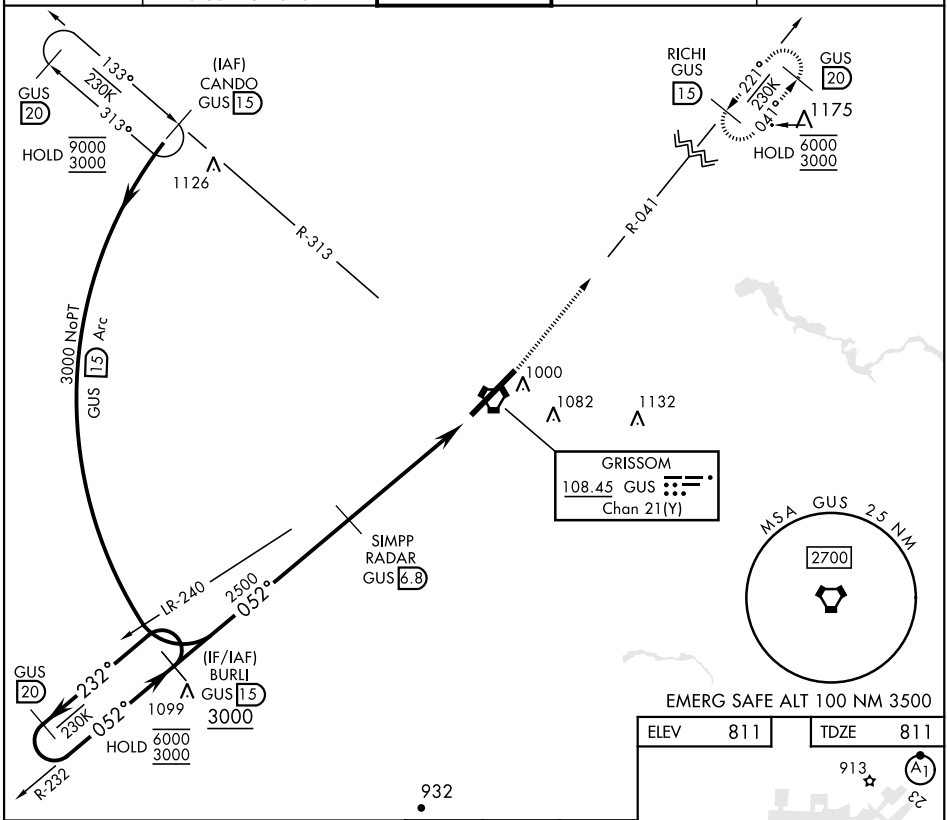

CATEGORY	A	B	C	D	E
S-5 *	1280/24 469 (500-½)		1280/50 469 (500-1)		
C CIRCLING	1340-1 529 (600-1)		1400-1½ 589 (600-1½)	1400-2 589 (600-2)	1440-2¼ 629 (700-2¼)

FAF to MAP 5.4 NM

Knots	60	90	120	150	180
Min:Sec	5:24	3:36	2:42	2:10	1:48

EC-2, 22 FEB 2024 to 21 MAR 2024
EC-2, 22 FEB 2024 to 21 MAR 2024