WAAS CH 82539 W27A	APP CRS 272°	Rwy ldg 5001 TDZE 629 Apt Elev 631

AL-183 (FAA)

RNAV (GPS) RWY 27
GREENWOOD COUNTY (GRD)

For uncompensated Baro-VNAV systems, LNAV/VNAV NA below -10°C (14°F) or above 54°C (130°F). Baro-VNAV and VDP NA when using Laurens altimeter setting. DME/DME RNP-0.3 NA. Circling Rwy 5, 23 NA at night. Rwy 27 helicopter visibility reduction below ¾ SM NA. When local altimeter setting not received, use Laurens altimeter setting: increase LPV DA to 932 feet and all visibilities ⅛ SM; increase LNAV/VNAV DA to 936 feet and all visibilities ⅛ SM; increase all MDA 60 feet and LNAV visibility Cats C and D ⅛ SM and Circling visibility Cats C and D ¼ SM. For inop ALS, increase LNAV/VNAV all Cats visibility to ⅞ SM and LNAV all Cats visibility to 1 SM. For inop ALS when using Laurens altimeter setting, increase LPV and LNAV/VNAV all Cats and LNAV Cats A and B visibility to 1 SM and LNAV Cats C and D visibility to 1⅛ SM.

ODALS

MISSED APPROACH: Climb to 2500 direct MACER and hold.

ASOS	GREER APP CON ★	UNICOM
121.125	120.6 350.2	122.975 (CTAF) L

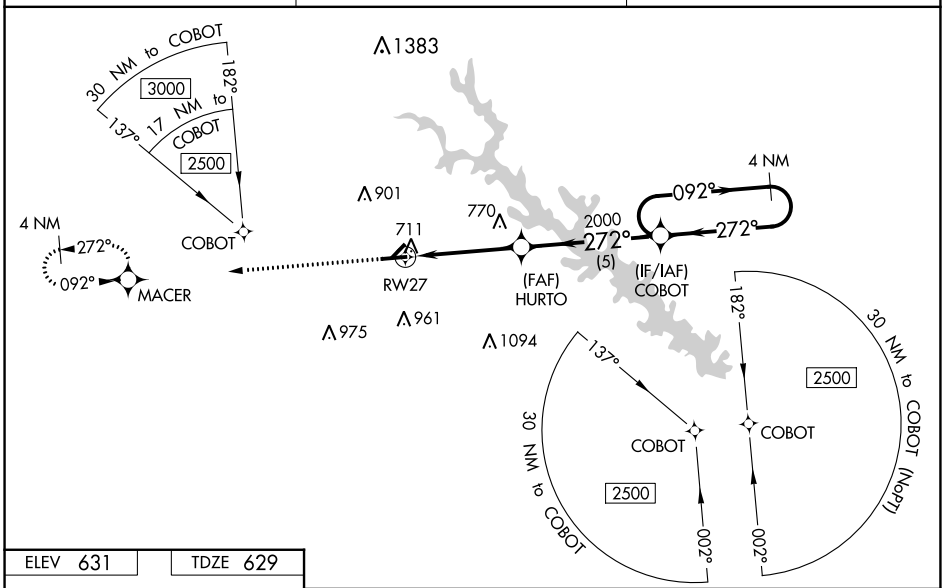

ELEV 631 | TDZE 629

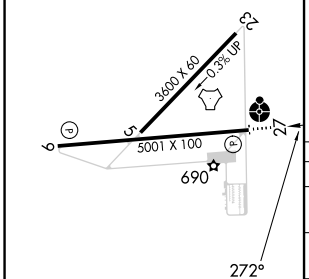

MIRL Rwy 9-27 L
REIL Rwys 9 and 27 L

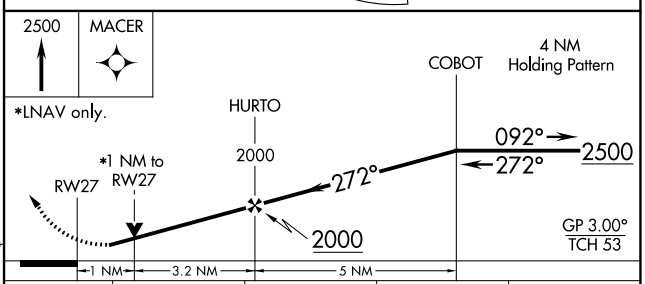

CATEGORY	A	B	C	D
LPV DA	879- ¾ 250 (300-¾)			
LNAV/VNAV DA	883- ¾ 254 (300-¾)			
LNAV MDA	980- ¾ 351 (400-¾)		980- ⅞ 351 (400-⅞)	
C CIRCLING	1080-1 449 (500-1)	1100-1 469 (500-1)	1320-2 689 (700-2)	1340-2¼ 709 (800-2¼)

WAAS CH 78239 W09A	APP CRS 092°	Rwy ldg 5001 TDZE 631 Apt Elev 631

RNAV (GPS) RWY 9
GREENWOOD COUNTY (GRD)

For uncompensated Baro-VNAV systems, LNAV/VNAV NA below -10°C (14°F) or above 54°C (130°F). Baro-VNAV and VDP NA when using Laurens altimeter setting. DME/DME RNP-0.3 NA. Circling Rwy 5, 23 NA at night. When local altimeter setting not received, use Laurens altimeter setting and increase LPV DA to 991 feet and visibility ⅛ SM all Cats, LNAV/VNAV DA to 1070 feet and visibility ¼ SM all Cats, increase all MDA 60 feet, and LNAV Cat C/D visibility ⅛ SM and Circling Cat C/D visibility ¼ SM. Rwy 9 helicopter visibility reduction below ¾ SM NA.

MISSED APPROACH: Climb to 2500 direct COBOT and hold.

ASOS	GREER APP CON*	UNICOM
121.125	120.6 350.2	122.975 (CTAF) L

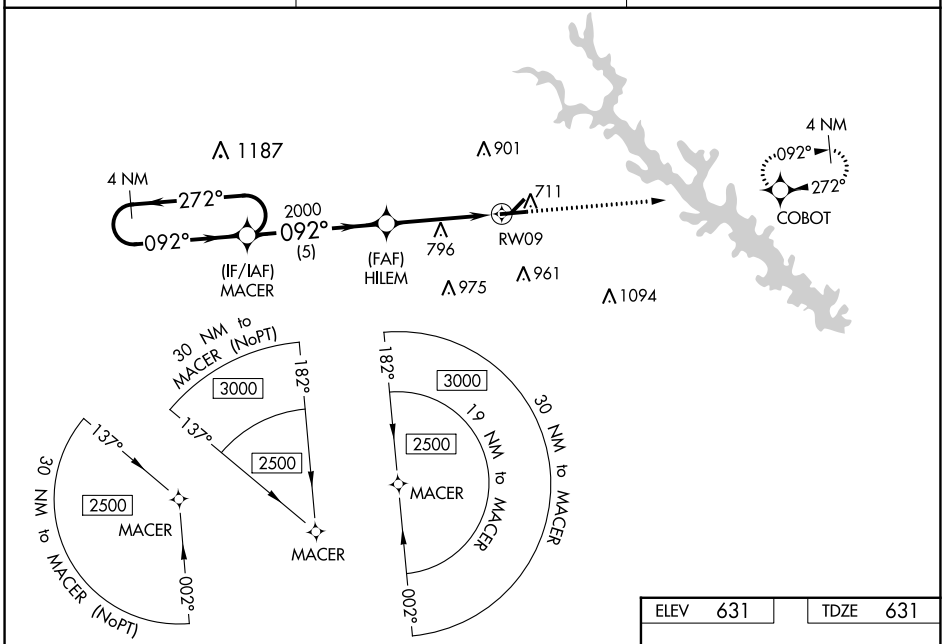

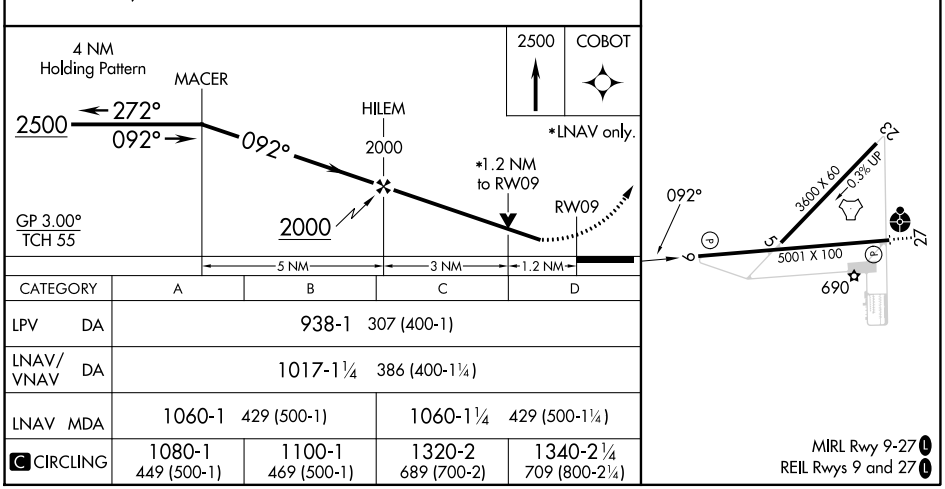

CATEGORY	A	B	C	D
LPV DA	938-1 307 (400-1)			
LNAV/VNAV DA	1017-1¼ 386 (400-1¼)			
LNAV MDA	1060-1 429 (500-1)		1060-1¼ 429 (500-1¼)	
C CIRCLING	1080-1 449 (500-1)	1100-1 469 (500-1)	1320-2 689 (700-2)	1340-2¼ 709 (800-2¼)

SE-2, 22 FEB 2024 to 21 MAR 2024