ILS or LOC RWY 5
GROTON-NEW LONDON (GON)

LOC/DME I-GON	APP CRS	Rwy ldg	5000
111.3	048°	TDZE	8
Chan 50		Apt Elev	9

Circling Rwy 15 NA at night.
For inop ALS, increase S-LOC Cat C/D visibility to 1⅜.
* RVR 1800 authorized with the use of FD or AP or HUD to DA.

MALSR

MISSED APPROACH: Climbing right turn to 2100 on GON VOR/DME R-062 to BABET INT/GON 5.7 DME and hold, continue climb-in-hold to 2100.

ATIS	PROVIDENCE APP CON *	GROTON TOWER *	GND CON	CLNC DEL	CLNC DEL
127.0	125.75 319.2	125.6 (CTAF) L 236.775	121.65 236.775	119.85 (when twr closed)	121.65

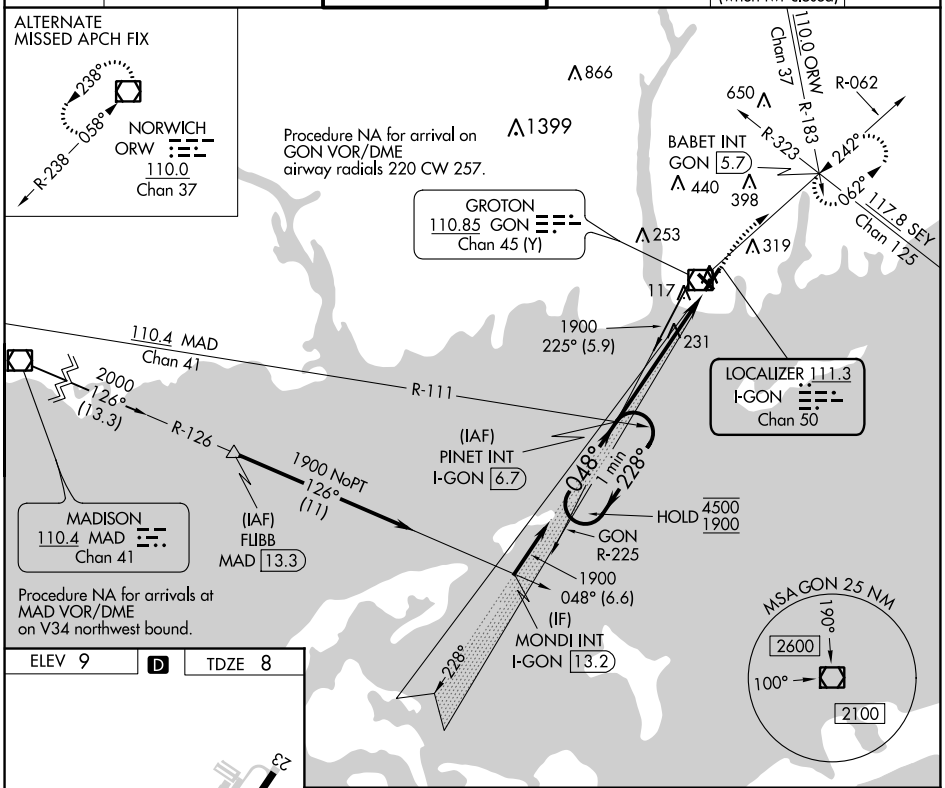

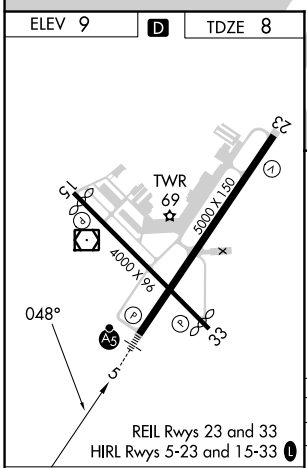

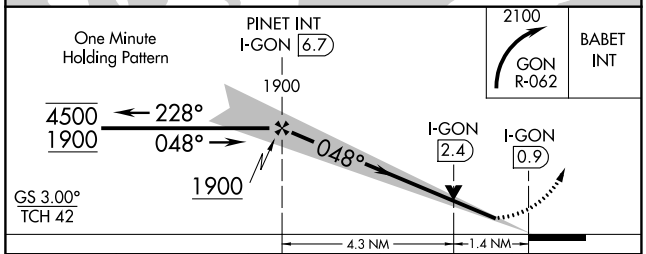

CATEGORY	A	B	C	D
S-ILS 5 *	208/24 200 (200-½)			
S-LOC 5	500/24 492 (500-½)		500/50 492 (500-1)	
CIRCLING	580-1 571 (600-1)	620-1 611 (700-1)	700-2 691 (700-2)	840-2¾ 831 (900-2¾)

FAF to MAP 5.7 NM

Knots	60	90	120	150	180
Min:Sec	5:42	3:48	2:51	2:17	1:54

NE-1, 22 FEB 2024 to 21 MAR 2024

NE-1, 22 FEB 2024 to 21 MAR 2024

APP CRS	Rwy ldg	5000
228°	TDZE	8
	Apt Elev	9

RNAV (GPS) RWY 23
GROTON-NEW LONDON (GON)

RNP APCH-GPS.

Circling Rwy 15 NA at night.
Rwy 23 helicopter visibility reduction below 1 SM NA.

MISSED APPROACH: Climb to 2000 direct PINET and hold.

ATIS	PROVIDENCE APP CON ★	GROTON TOWER ★	GND CON	CLNC DEL	CLNC DEL
127.0	125.75 319.2	125.6 (CTAF) (L) 236.775	121.65 236.775	119.85 (when twr closed)	121.65

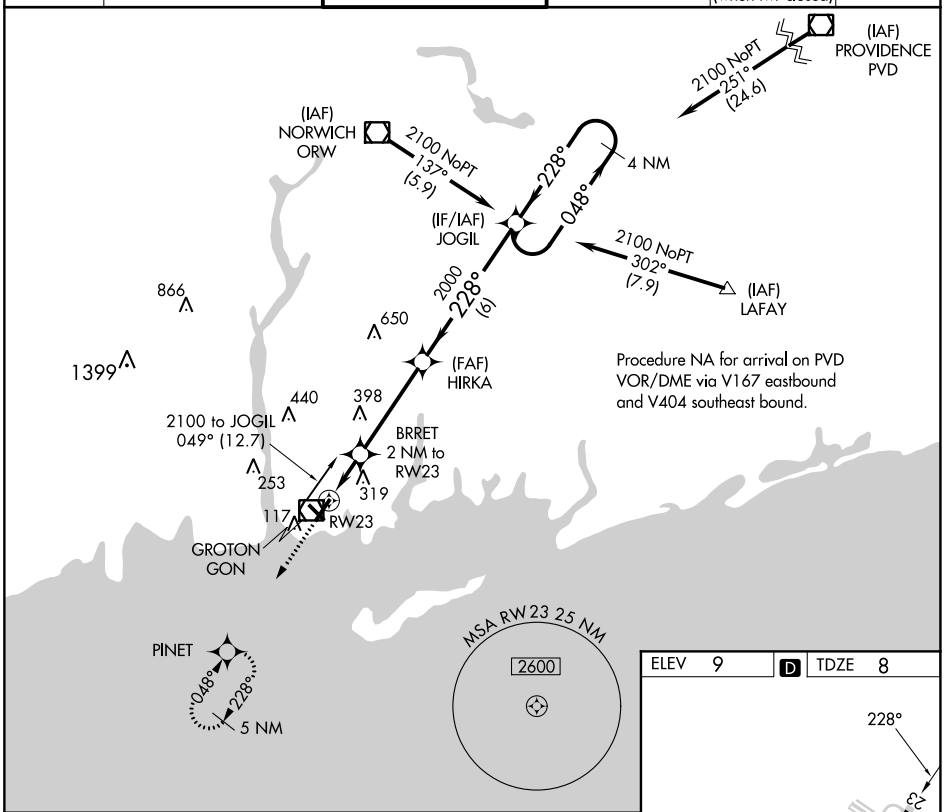

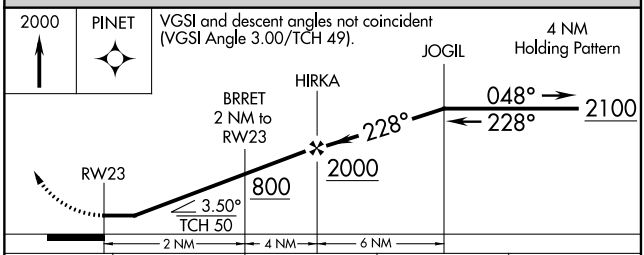

CATEGORY	A	B	C	D
LNAV MDA	560-1 552 (600-1)		560-1⅝ 552 (600-1⅝)	
CIRCLING	580-1 571 (600-1)	620-1 611 (700-1)	700-2 691 (700-2)	840-2¾ 831 (900-2¾)

ELEV 9 (D) TDZE 8

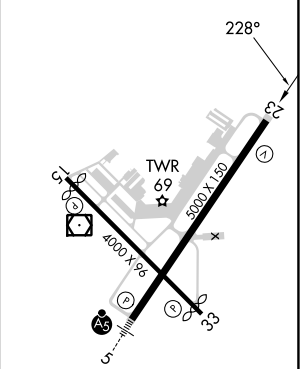

REIL Rwys 23 and 33
HIRL Rwys 5-23 and 15-33 (L)

NE-1, 22 FEB 2024 to 21 MAR 2024
NE-1, 22 FEB 2024 to 21 MAR 2024

APP CRS	Rwy ldg	3666
329°	TDZE	8
	Apt Elev	9

RNAV (GPS) RWY 33
GROTON-NEW LONDON (GON)

RNP APCH.

Rwy 33 helicopter visibility reduction below ¾ SM NA.

MISSED APPROACH: Climbing right turn to 2000 direct SUFOK and hold.

ATIS	PROVIDENCE APP CON ★	GROTON TOWER ★	GND CON	CLNC DEL	CLNC DEL
127.0	125.75 319.2	125.6 (CTAF) L 236.775	121.65 236.775	119.85 (when twr closed)	121.65

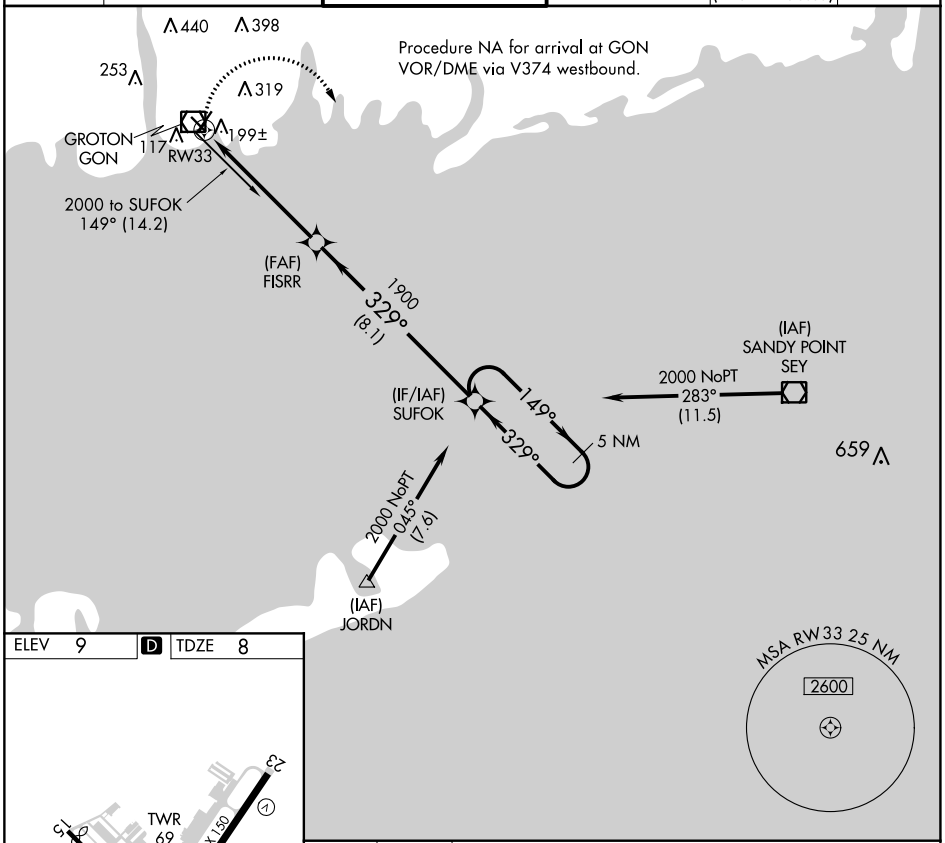

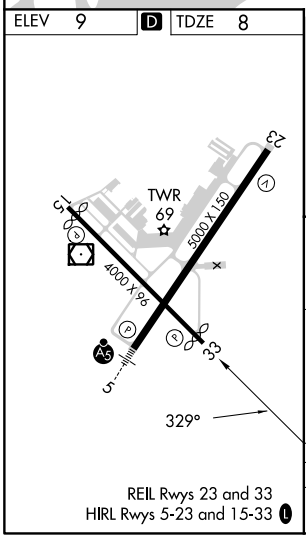

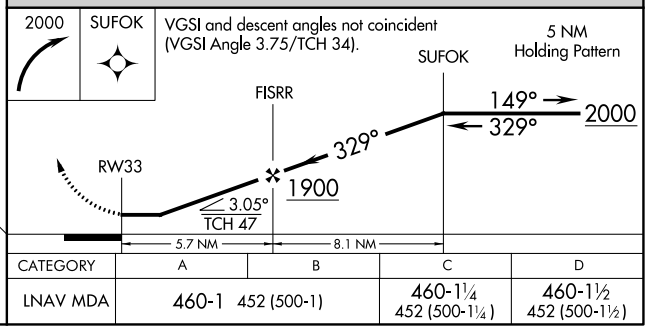

CATEGORY	A	B	C	D
LNAV MDA	460-1 452 (500-1)		460-1¼ 452 (500-1¼)	460-1½ 452 (500-1½)

NE-1, 22 FEB 2024 to 21 MAR 2024

WAAS CH 45521 W05A	APP CRS 048°	Rwy ldg 5000 TDZE 8 Apt Elev 9

RNAV (GPS) RWY 5
GROTON-NEW LONDON (GON)

RNP APCH - GPS.

Circling Rwy 15 NA at night. For uncompensated Baro-VNAV systems, procedure NA below -15°C or above 54°C. For inop ALS, increase LPV all Cats visibility to RVR 4500 and LNAV Cats visibility C/D to 1⅜.

MALSR

MISSED APPROACH: Climb to 2100 direct BRRET and on track 068° to BABET and hold, continue climb-in-hold to 2100.

ATIS	PROVIDENCE APP CON ★	GROTON TOWER ★	GND CON	CLNC DEL (when twr closed)	CLNC DEL
127.0	125.75 319.2	125.6 (CTAF) L 236.775	121.65 236.775	119.85	121.65

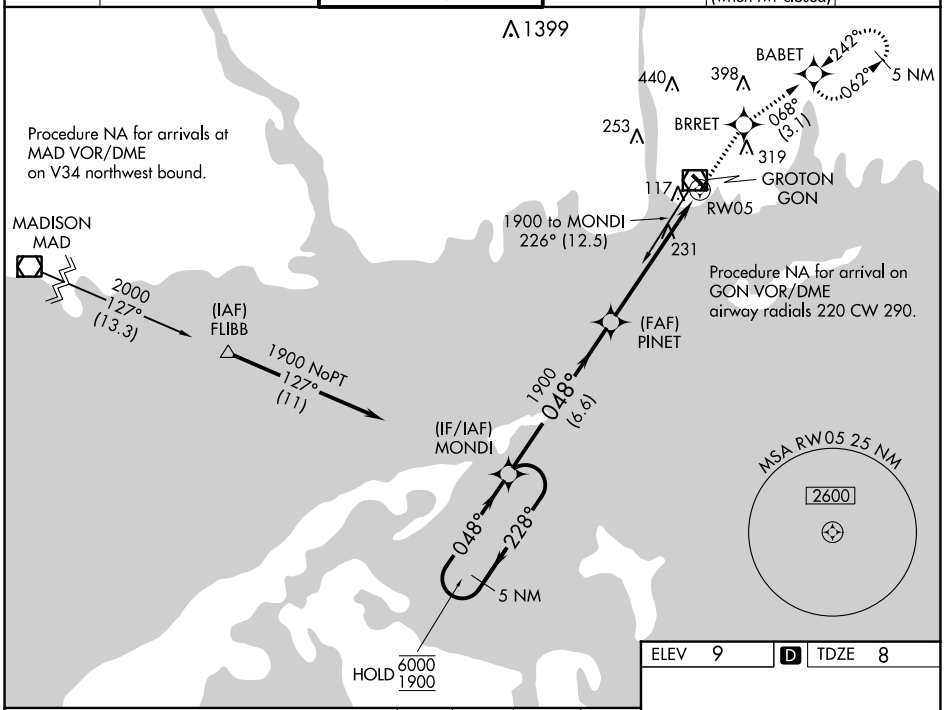

ELEV 9	D	TDZE 8

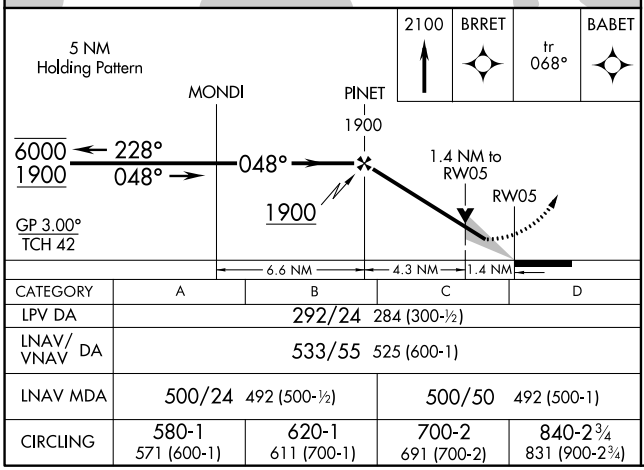

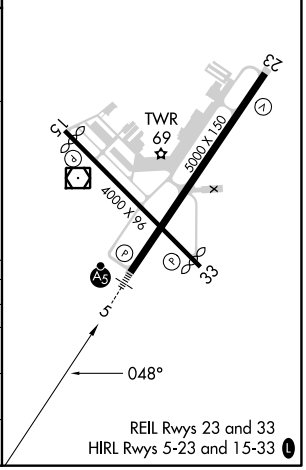

CATEGORY	A	B	C	D
LPV DA	292/24 284 (300-½)			
LNAV/VNAV DA	533/55 525 (600-1)			
LNAV MDA	500/24 492 (500-½)		500/50 492 (500-1)	
CIRCLING	580-1 571 (600-1)	620-1 611 (700-1)	700-2 691 (700-2)	840-2¾ 831 (900-2¾)

REIL Rwys 23 and 33
HIRL Rwys 5-23 and 15-33 L

NE-1, 22 FEB 2024 to 21 MAR 2024

VOR/DME GON 110.85 Chan 45 (Y)	APP CRS 242°	Rwy ldg 5000 TDZE 8 Apt Elev 9

VOR RWY 23
GROTON-NEW LONDON (GON)

Circling Rwy 15 NA at night.
Rwy 23 helicopter visibility reduction below 1 SM NA.

MISSED APPROACH: Climbing left turn to 2000 via GON R-207 to RINTS INT/GON 5.6 DME and hold.

ATIS	PROVIDENCE APP CON ★	GROTON TOWER ★	GND CON	CLNC DEL	CLNC DEL
127.0	125.75 319.2	125.6 (CTAF) L 236.775	121.65 236.775	119.85 (when twr closed)	121.65

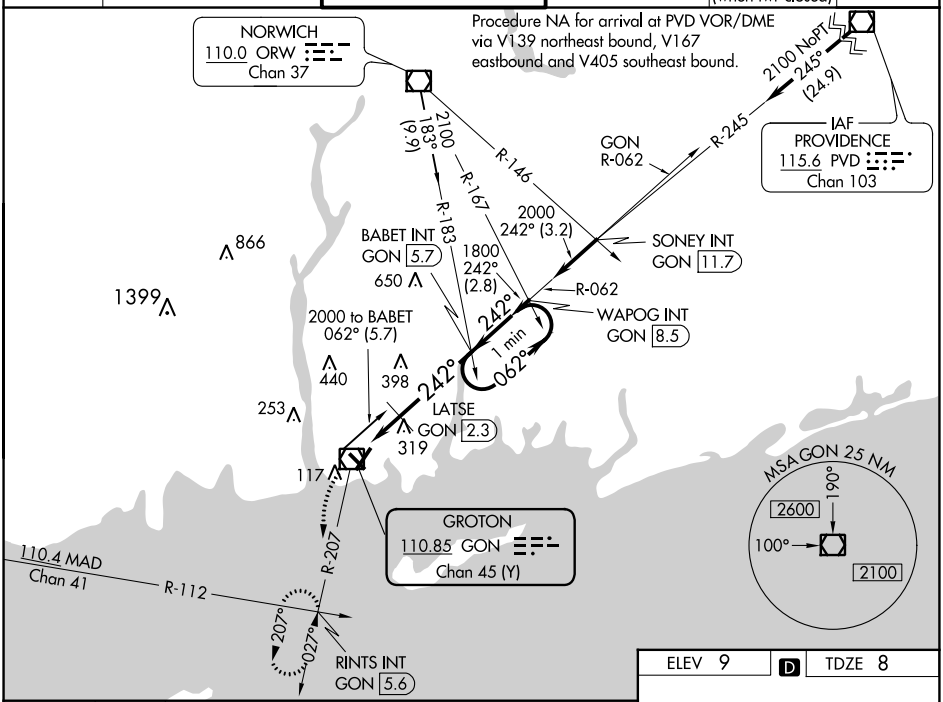

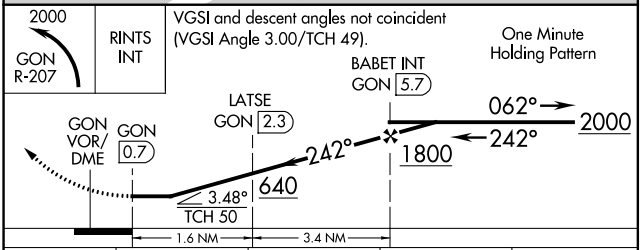

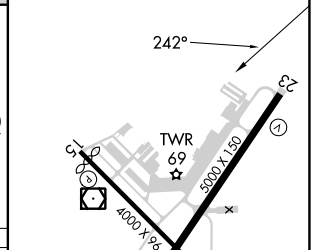

REIL Rwys 23 and 33
HIRL Rwys 5-23 and 15-33 L

CATEGORY	A	B	C	D
S-23	640-1 632 (700-1)		640-1¾ 632 (700-1¾)	
CIRCLING	640-1 631 (700-1)		700-2 691 (700-2)	840-2¾ 831 (900-2¾)
LATSE FIX MINIMUMS				
S-23	580-1 572 (600-1)		580-1⅝ 572 (600-1⅝)	
CIRCLING	580-1 571 (600-1)	620-1 611 (700-1)	700-2 691 (700-2)	840-2¾ 831 (900-2¾)

FAF to MAP 5 NM					
Knots	60	90	120	150	180
Min:Sec	5:00	3:20	2:30	2:00	1:40

NE-1, 22 FEB 2024 to 21 MAR 2024

VOR RWY 5
GROTON-NEW LONDON (GON)

VOR/DME GON	APP CRS	Rwy ldg 5000
110.85	027°	TDZE 8
Chan 45 (Y)		Apt Elev 9

Circling Rwy 15 NA at night.
For inop ALS, increase S-5 Cat C/D visibility to 1⅜.

MALSR

MISSED APPROACH: Climbing right turn to 2100 on GON R-062 to BABET INT/GON 5.7 DME and hold, continue climb-in-hold to 2100.

ATIS	PROVIDENCE APP CON ★	GROTON TOWER ★	GND CON	CLNC DEL	CLNC DEL
127.0	125.75 319.2	125.6 (CTAF) L 236.775	121.65 236.775	119.85 (when twr closed)	121.65

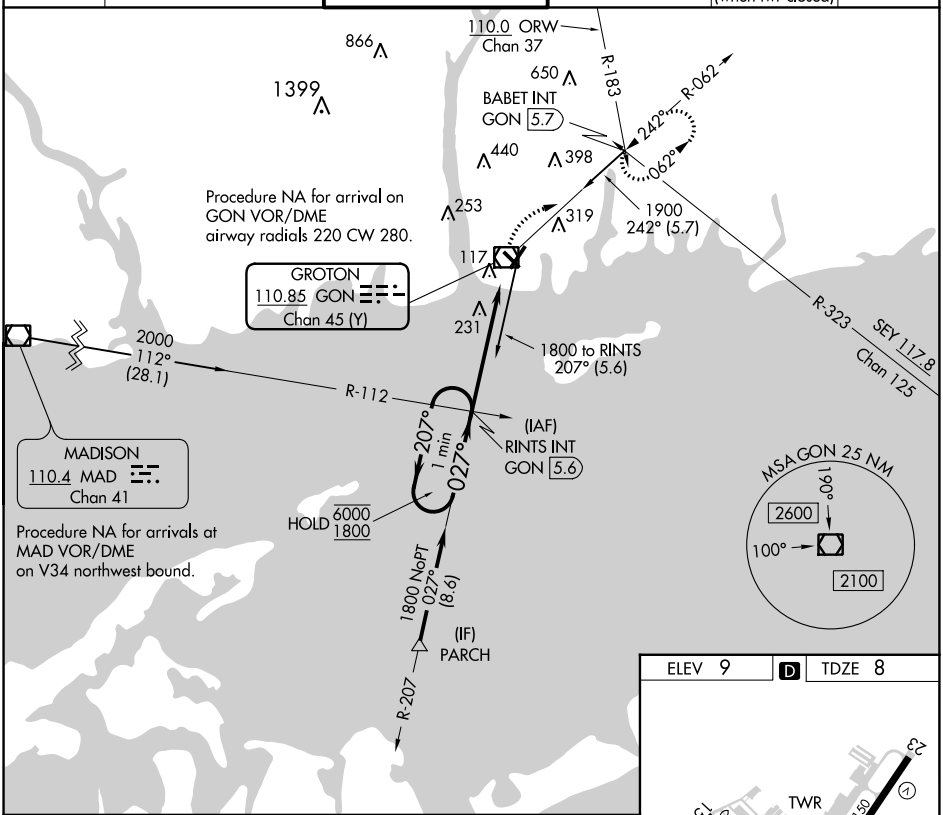

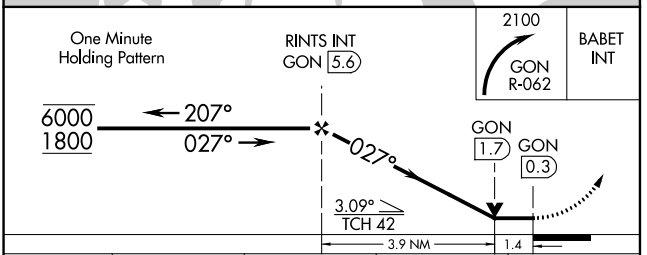

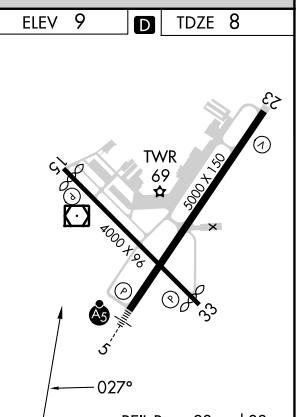

REIL Rwys 23 and 33
HIRL Rwys 5-23 and 15-33 L

CATEGORY	A	B	C	D
S-5	500/24	492 (500-½)	500/50	492 (500-1)
CIRCLING	580-1 571 (600-1)	620-1 611 (700-1)	700-2 691 (700-2)	840-2¾ 831 (900-2¾)

FAF to MAP 5.4 NM					
Knots	60	90	120	150	180
Min:Sec	5:24	3:36	2:42	2:10	1:48

NE-1, 22 FEB 2024 to 21 MAR 2024

NE-1, 22 FEB 2024 to 21 MAR 2024