APP CRS	Rwy Idg	7172
137°	TDZE	6537
	Apt Elev	6537

RNAV (GPS) RWY 13

GRANTS-MILAN MUNI (GNT)

RNP APCH-GPS.

T A NA When local altimeter setting not received, procedure NA. Rwy 13 helicopter visibility reduction below ¾ SM NA.

MISSED APPROACH: Climb to 8000, then climbing left turn to 10400 direct CROIN WP and hold.

AWOS-3PT	ALBUQUERQUE CENTER	UNICOM
118.3	124.325 288.25	122.8 (CTAF) L

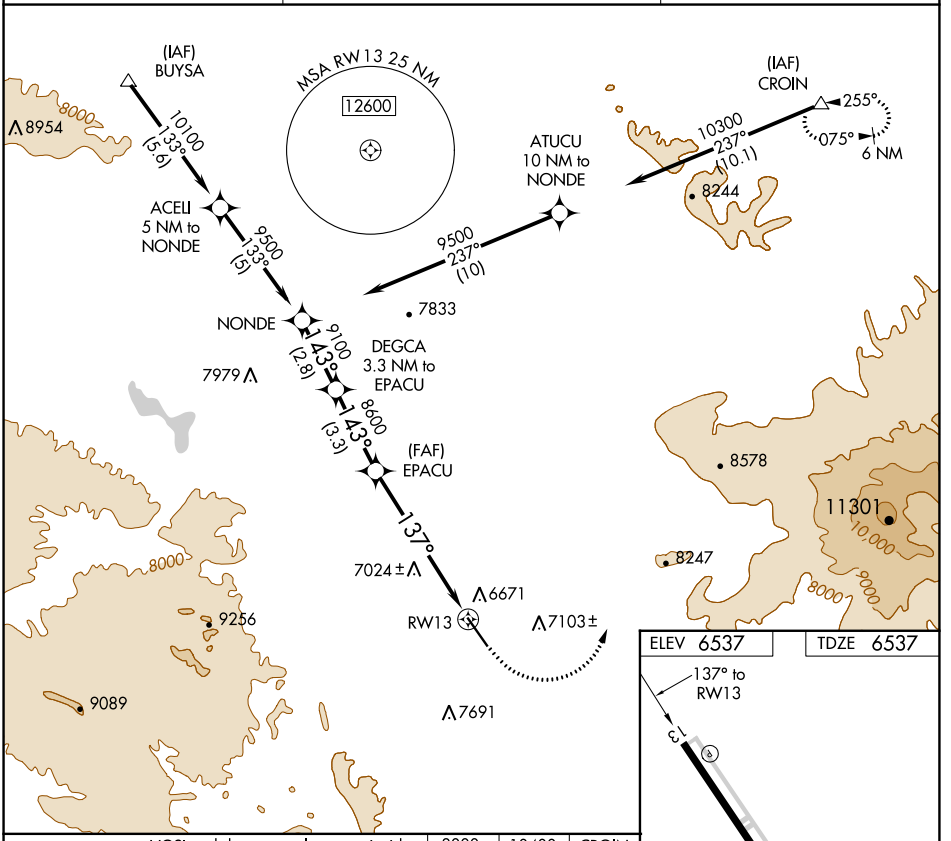

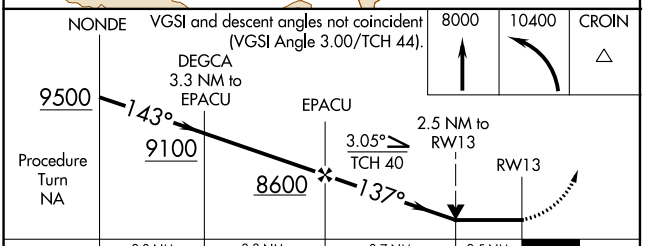

CATEGORY	A	B	C	D
LNAV MDA	7380-1 843 (900-1)	7380-1¼ 843 (900-1¼)	7380-2½ 843 (900-2½)	NA

MIRL Rwy 13-31 L

SW-1, 22 FEB 2024 to 21 MAR 2024
SW-1, 22 FEB 2024 to 21 MAR 2024

APP CRS	Rwy ldg	7172
312°	TDZE	6522
	Apt Elev	6537

RNAV (GPS) RWY 31
GRANTS-MILAN MUNI (GNT)

RNP APCH-GPS.

Circling NA east of Rwy 13-31.
NA When local altimeter setting not received, procedure NA.

MISSED APPROACH: Climb to 11000 direct ZUROS WP and left turn via 302° track to EMUXE WP and hold.

AWOS-3PT	ALBUQUERQUE CENTER	UNICOM
118.3	124.325 288.25	122.8 (CTAF) L

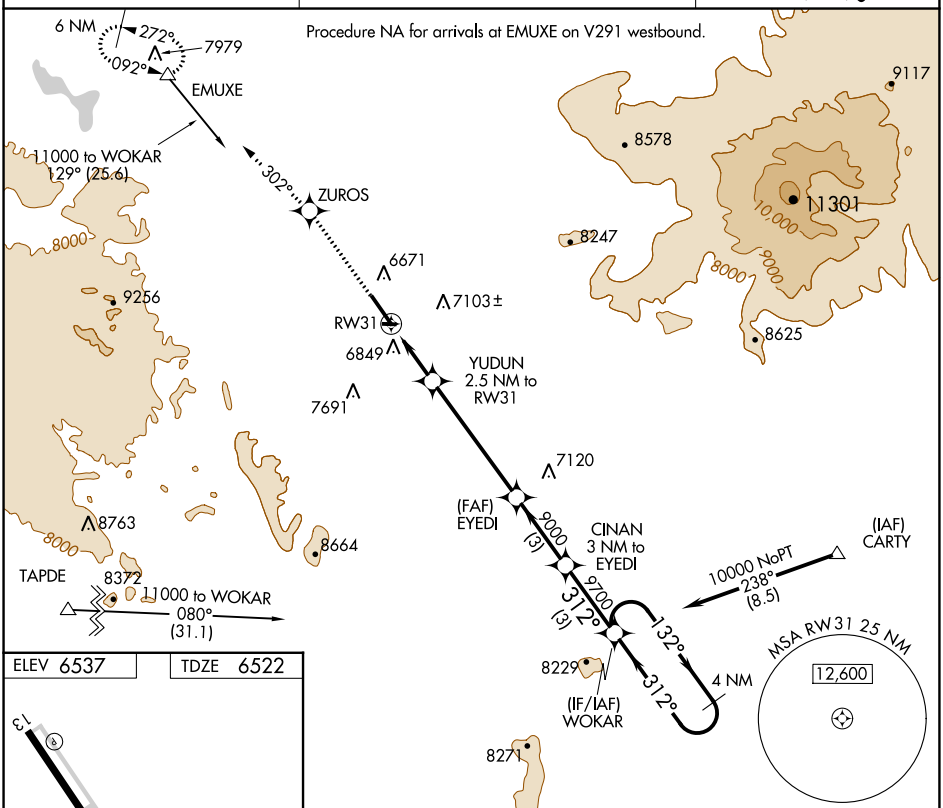

ELEV 6537 TDZE 6522

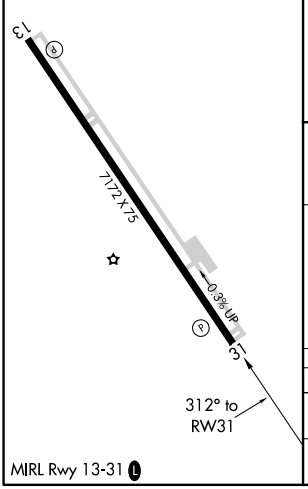

MIRL Rwy 13-31 L

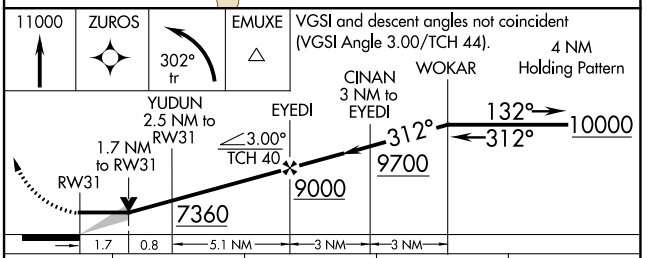

CATEGORY	A	B	C	D
LNAV MDA	7100-1 578 (600-1)		7100-1½ 578 (600-1½)	NA
CIRCLING	7200-1 663 (700-1)	7480-1¼ 943 (1000-1¼)	8000-3 1463 (1500-3)	NA

SW-1, 22 FEB 2024 to 21 MAR 2024
SW-1, 22 FEB 2024 to 21 MAR 2024