WAAS CH 50333 W01A	APP CRS 013°	Rwy ldg 3200 TDZE 857 Apt Elev 858

RNAV (GPS) RWY 1
KEWANEE MUNI (EZI)

NA

Baro-VNAV NA. DME/DME RNP-0.3 NA. Helicopter visibility reduction below ¾ SM NA. Use Galesburg altimeter setting; when not received, use Moline altimeter setting and increase all DA 29 feet and all MDA 40 feet, increase LPV all Cats visibility ⅛ mile, and Circling Cat C visibility ¼ mile.

MISSED APPROACH: Climb to 2400 direct YABYU and hold.

QUAD CITY APP CON ★	UNICOM
133.275 257.8	122.8 (CTAF) L

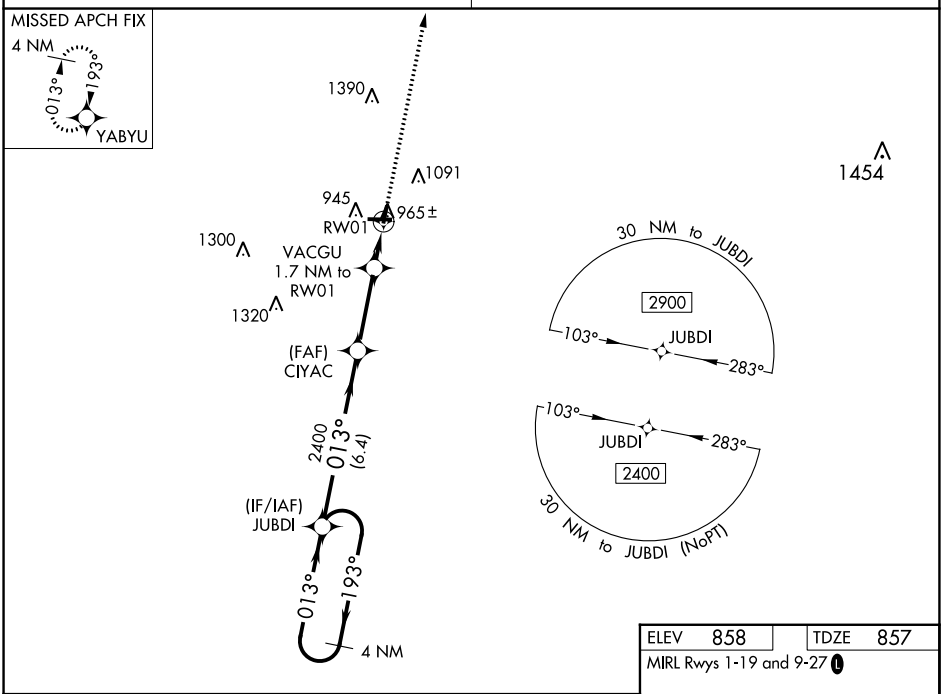

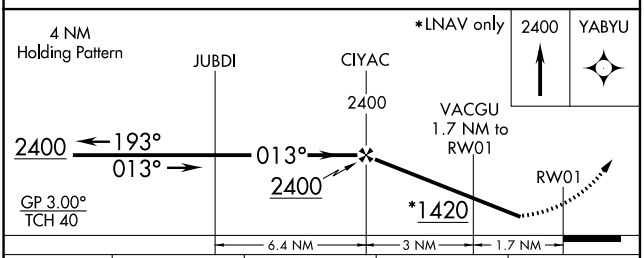

CATEGORY	A	B	C	D
LPV DA	1182-1⅛ 325 (400-1⅛)			NA
LNAV/VNAV DA	1212-1¼ 355 (400-1¼)			NA
LNAV MDA	1300-1 443 (500-1)		1300-1⅜ 443 (500-1⅜)	NA
C CIRCLING	1340-1 482 (500-1)	1520-1 662 (700-1)	1520-1¾ 662 (700-1¾)	NA

ELEV 858	TDZE 857

MIRL Rwys 1-19 and 9-27 L

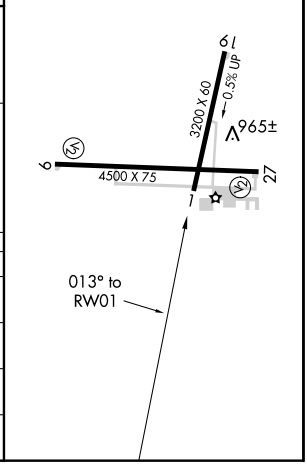

EC-3, 22 FEB 2024 to 21 MAR 2024
EC-3, 22 FEB 2024 to 21 MAR 2024

WAAS CH 97533 W19A	APP CRS 193°	Rwy ldg 3200 TDZE 857 Apt Elev 858

RNAV (GPS) RWY 19
KEWANEE MUNI (EZI)

RNP APCH - GPS.

NA Baro-VNAV NA. Use Galesburg altimeter setting. When local altimeter setting not received, use Moline altimeter setting and increase LPV DA to 1212 feet; increase LNAV/VNAV DA to 1446 feet and all visibilities ⅛ SM. Increase all MDAs 40 feet and LNAV visibility Cat C ⅛ SM, and Circling visibility Cat C ¼.

MISSED APPROACH: Climb to 2400 direct JUBDI and hold.

QUAD CITY APP CON ★	UNICOM
133.275 257.8	122.8 (CTAF) L

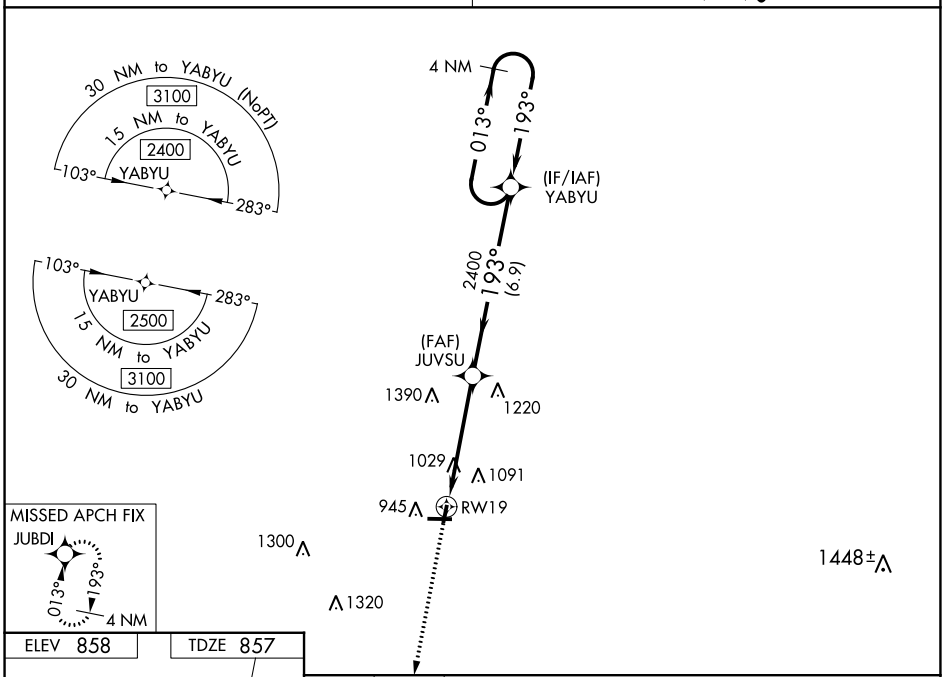

CATEGORY	A	B	C	D
LPV DA	1182-1 325 (400-1)			NA
LNAV/VNAV DA	1416-1⅝ 559 (600-1⅝)			NA
LNAV MDA	1400-1 543 (600-1)		1400-1⅝ 543 (600-1⅝)	NA
C CIRCLING	1400-1 542 (600-1)	1520-1 662 (700-1)	1520-1¾ 662 (700-1¾)	NA

MIRL Rwys 1-19 and 9-27 L

EC-3, 22 FEB 2024 to 21 MAR 2024
EC-3, 22 FEB 2024 to 21 MAR 2024

WAAS CH 56433 W27A	APP CRS 273°	Rwy ldg 4500 TDZE 858 Apt Elev 858

RNAV (GPS) RWY 27
KEWANEE MUNI (EZI)

NA

Baro-VNAV NA. DME/DME RNP-0.3 NA. Use Galesburg altimeter setting; when not received, use Moline altimeter setting and increase all DA 29 feet and all MDA 40 feet, increase LPV all Cats and LNAV Cat C visibility ⅛ mile, and Circling Cat C visibility ¼ mile.

MISSED APPROACH: Climb to 2400 direct WIKOK and hold.

QUAD CITY APP CON ★	UNICOM
133.275 257.8	122.8 (CTAF) L

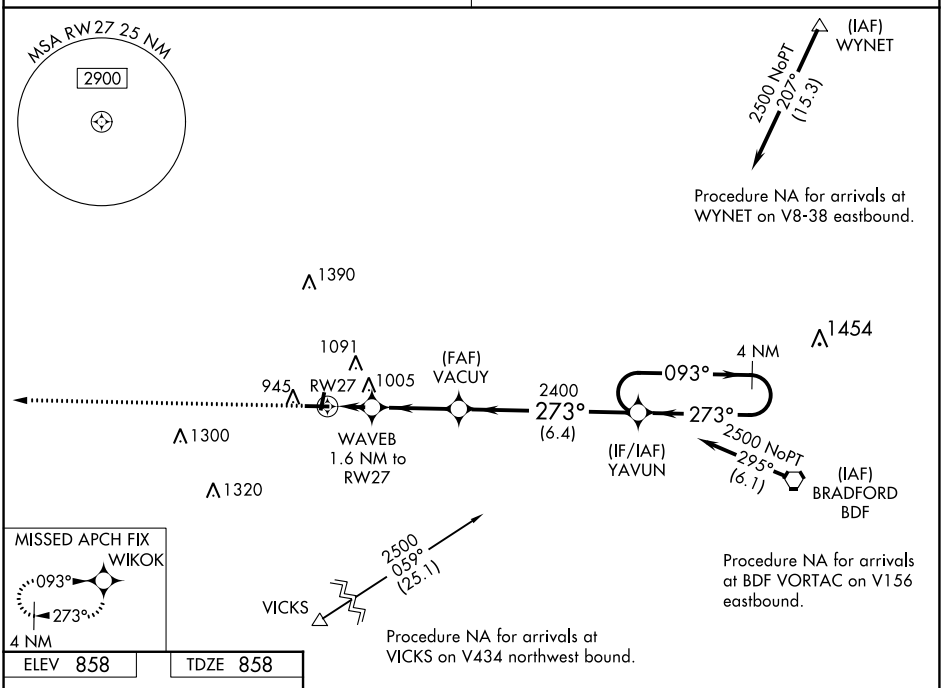

ELEV 858	TDZE 858

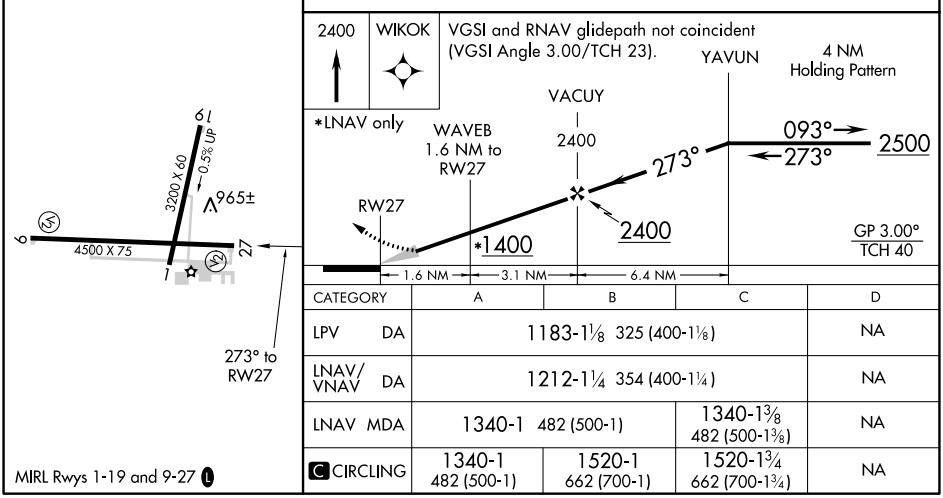

CATEGORY	A	B	C	D
LPV DA	1183-1⅛ 325 (400-1⅛)			NA
LNAV/VNAV DA	1212-1¼ 354 (400-1¼)			NA
LNAV MDA	1340-1 482 (500-1)		1340-1⅜ 482 (500-1⅜)	NA
C CIRCLING	1340-1 482 (500-1)	1520-1 662 (700-1)	1520-1¾ 662 (700-1¾)	NA

MIRL Rwys 1-19 and 9-27 L

EC-3, 22 FEB 2024 to 21 MAR 2024
EC-3, 22 FEB 2024 to 21 MAR 2024

WAAS CH 72833 W09A	APP CRS 093°	Rwy ldg 4500 TDZE 856 Apt Elev 858

RNAV (GPS) RWY 9
KEWANEE MUNI (EZI)

RNP APCH.

T NA Rwy 9 helicopter visibility reduction below ¾ SM NA. Baro-VNAV NA. Use Galesburg altimeter setting, when not received, use Moline altimeter setting and increase all DA to 1210 feet and all visibilities ⅛ SM; increase all MDA 40 feet, and Circling Cat C visibility ¼ SM.

MISSED APPROACH: Climb to 2500 direct YAVUN and hold.

QUAD CITY APP CON ★	UNICOM
133.275 257.8	122.8 (CTAF) L

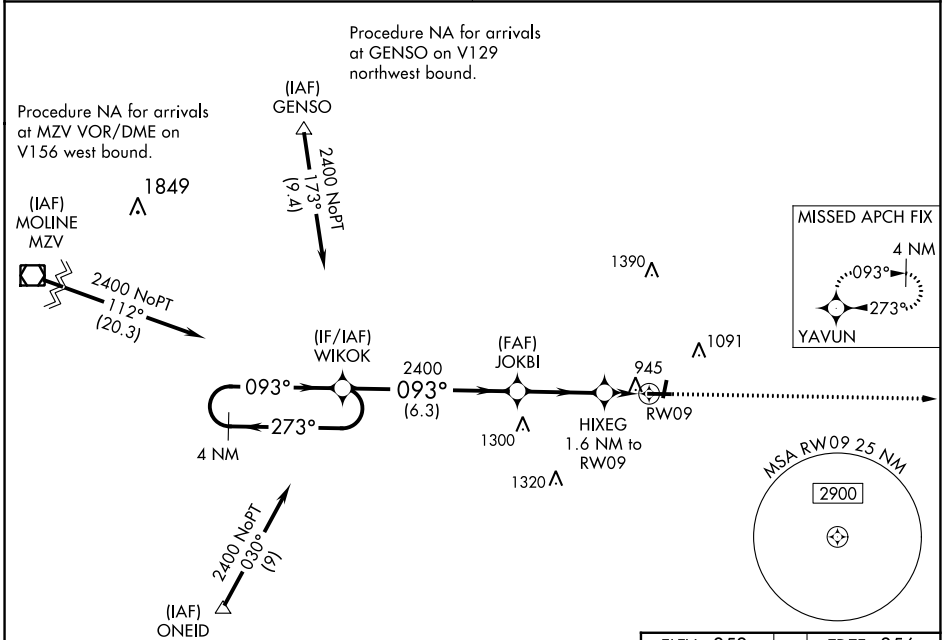

ELEV 858	TDZE 856

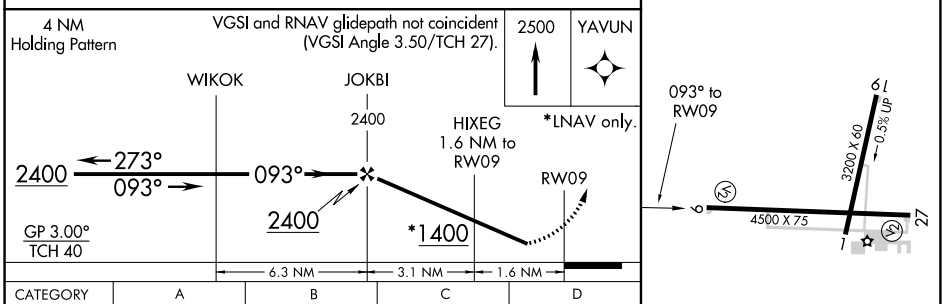

CATEGORY	A	B	C	D
LPV DA	1181-1⅛ 325 (400-1⅛)			NA
LNAV/VNAV DA	1181-1⅛ 325 (400-1⅛)			NA
LNAV MDA	1300-1 444 (500-1)		1300-1⅜ 444 (500-1⅜)	NA
C CIRCLING	1340-1 482 (500-1)	1520-1 662 (700-1)	1520-1¾ 662 (700-1¾)	NA

MIRL Rwys 1-19 and 9-27 L

EC-3, 22 FEB 2024 to 21 MAR 2024
EC-3, 22 FEB 2024 to 21 MAR 2024