FORT BELVOIR, VIRGINIA

ILS or LOC RWY 32

LOC/DME I-DAA	APCH CRS	Rwy ldg	4529
108.9	322°	TDZE	68
Chan 26		Arpt Elev	74

AL-5504 [USA]

DAVISON AAF (KDAA)

ADF required.

* When ALS inop, increase CAT D vis to 1½ miles.
** When ALS inop, increase CAT C vis to 1½ miles, CAT D vis to 1¾ miles.

MALSF

MISSED APPROACH: Climb to 800, then climbing left turn to 1700 direct DAA NDB and hold; or when directed by ATC, climb to 800, then climbing left turn to 2000 hdg 190° within 10 NM, expect RADAR vectors.

ATIS	POTOMAC APP CON	TOWER ★	GND CON	CLNC DEL	PAR
128.175	118.95 319.1	124.275 (CTAF) 229.4	121.9 351.8	351.8	

Visibility reduction by helicopters NA.

Inoperative table does not apply to S-32 CAT A and B.

† If local altimeter setting not received, use Ronald Reagan Washington National altimeter setting.

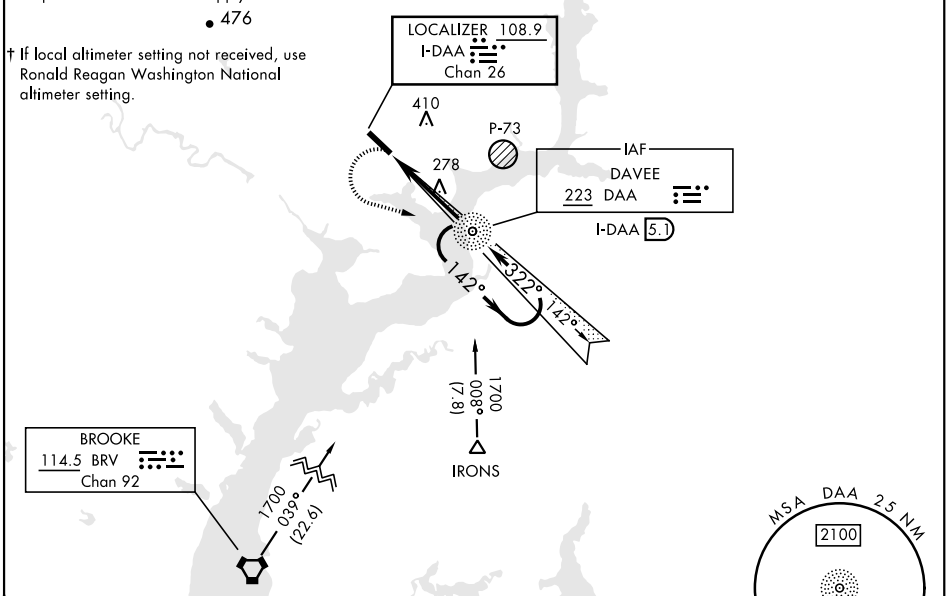

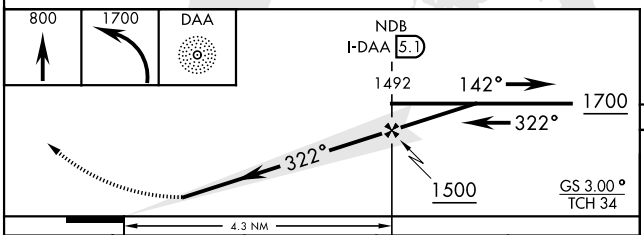

ELEV 74 | TDZE 68

Rwy 14 ldg 4930′
Rwy 32 ldg 4529′

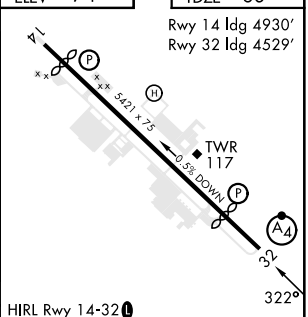

HIRL Rwy 14-32

CATEGORY	A	B	C	D
S-ILS 32	348/50 280 (300-1)			
S-LOC 32*	540/50 472 (500-1)			540/60 472 (500-1¼)
CIRCLING	740-1 666 (700-1)		740-1¾ 666 (700-1¾)	760-2¼ 686 (700-2¼)
† RONALD REAGAN WASHINGTON NATIONAL ALTIMETER SETTING MINIMUMS				
S-ILS 32	381/50 313 (400- 1)			
S-LOC 32**	580/50 512 (600-1)		580/60 512 (600-1¼)	580-1½ 512 (600-1½)
CIRCLING	780-1 706 (800-1)		780-2 706 (800-2)	800-2¼ 726 (800-2¼)

FAF to MAP 4.3 NM					
Knots	60	90	120	150	180
Min:Sec	4:18	2:52	2:09	1:43	1:26

NE-3, 22 FEB 2024 to 21 MAR 2024

FORT BELVOIR, VIRGINIA

NDB RWY 32

AL-5504 [USA]

DAVISON AAF (KDAA)

NDB DAA	APCH CRS	Rwy ldg / TDZE / Arpt Elev
223	323°	4529 / 68 / 74

* When ALS inop, increase CAT D vis to 2 ¼ miles.
** If local altimeter setting not received, use Ronald Reagan Washington National altimeter setting.

MALSF

MISSED APPROACH: Climb to 800 then climbing left turn to 1700 direct DAA NDB and hold.

ATIS	POTOMAC APP CON	TOWER ★	GND CON	CLNC DEL	PAR
128.175	118.95 319.1	124.275 (CTAF) 229.4	121.9 351.8	351.8	

505

Inoperative table does not apply to S-32 CAT A and B.

Visibility reduction by helicopters NA.

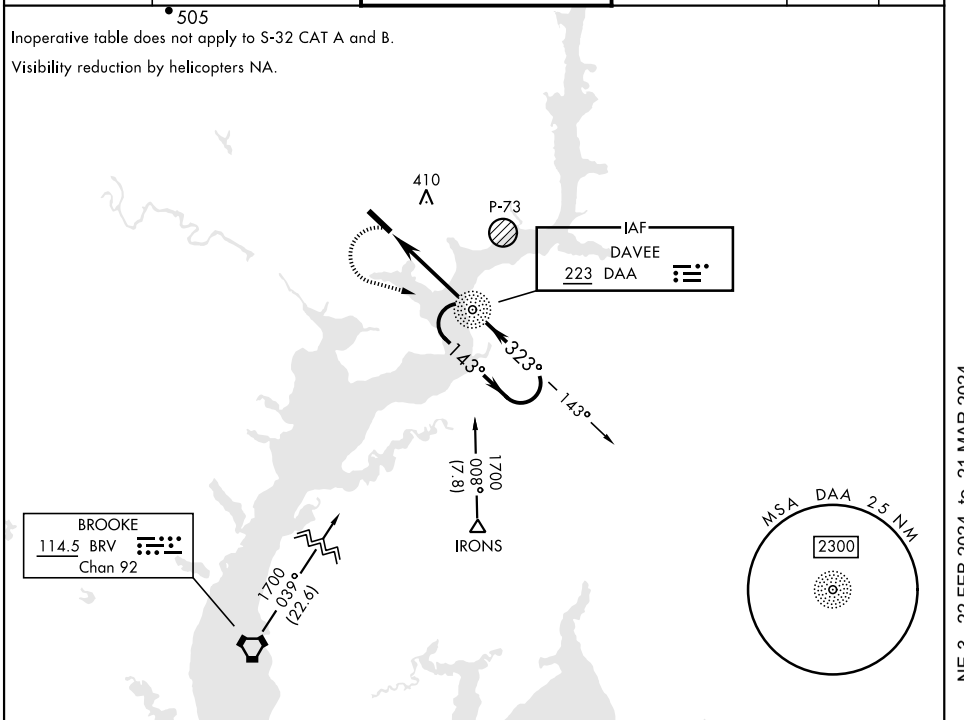

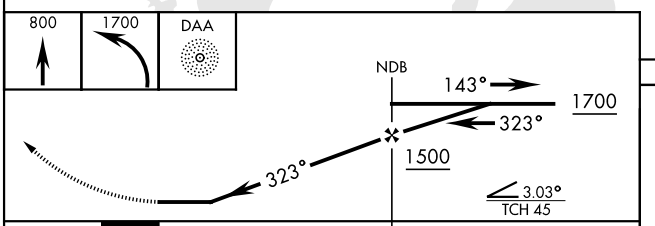

CATEGORY	A	B	C	D
S-32 *	740/50	672 (700-1)	740-1¾ 672 (700-1¾)	740-2 672 (700-2)
CIRCLING	740-1	666 (700-1)	740-1¾ 666 (700-1¾)	760-2 ¼ 686 (700-2 ¼)
** RONALD REAGAN WASHINGTON NATIONAL ALTIMETER SETTING MINIMUMS				
S-32 *	780/50	712 (800-1)	780-1¾ 712 (800-1¾)	780-2 712 (800-2)
CIRCLING	780-1	706 (800-1)	780-1¾ 706 (800-1¾)	800-2 ¼ 726 (800-2 ¼)

ELEV 74 | TDZE 68

Rwy 14 ldg 4930′
Rwy 32 ldg 4529′

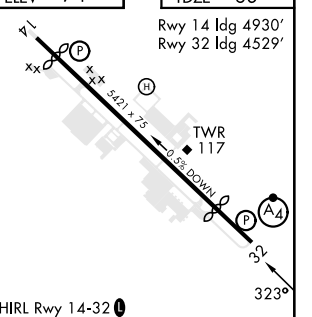

HIRL Rwy 14-32

FAF to MAP 4.3 NM					
Knots	60	90	120	150	180
Min:Sec	4:18	2:52	2:09	1:43	1:26

NE-3, 22 FEB 2024 to 21 MAR 2024

NE-3, 22 FEB 2024 to 21 MAR 2024

FORT BELVOIR, VIRGINIA

RNAV (GPS) RWY 14

APCH CRS	Rwy ldg	4930
142°	TDZE	60
	Arpt Elev	74

- (USA)

DAVISON AAF (KDAA)

RNP APCH - GPS

MISSED APPROACH: Climb to 2000 direct UDUCY and hold.

* If local altimeter setting not received, use Ronald Reagan Washington National altimeter setting.

ATIS	POTOMAC APP CON	TOWER*	GND CON	CLNC DEL	PAR
128.175	118.95 319.1	124.275 (CTAF) 229.4	121.9 351.8	351.8	

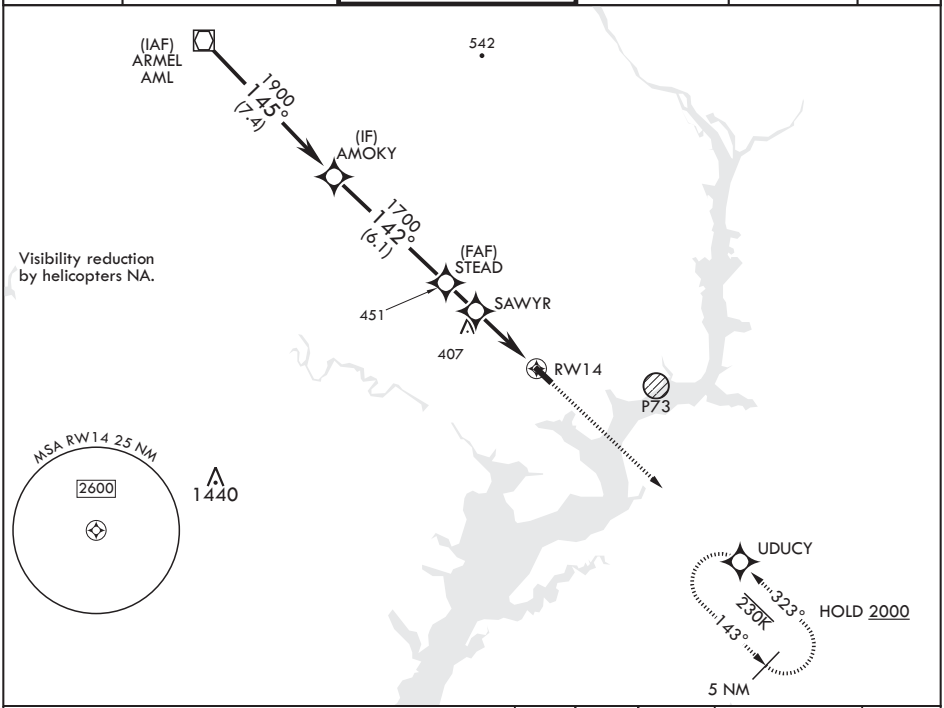

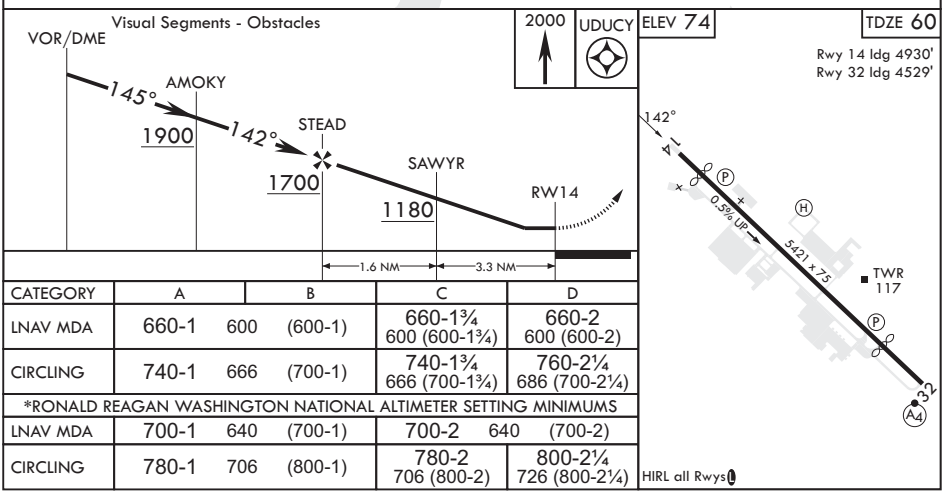

CATEGORY	A		B	C	D
LNAV MDA	660-1	600	(600-1)	660-1¾ 600 (600-1¾)	660-2 600 (600-2)
CIRCLING	740-1	666	(700-1)	740-1¾ 666 (700-1¾)	760-2¼ 686 (700-2¼)
*RONALD REAGAN WASHINGTON NATIONAL ALTIMETER SETTING MINIMUMS					
LNAV MDA	700-1	640	(700-1)	700-2 640 (700-2)	
CIRCLING	780-1	706	(800-1)	780-2 706 (800-2)	800-2¼ 726 (800-2¼)

NE-3, 22 FEB 2024 to 21 MAR 2024

NE-3, 22 FEB 2024 to 21 MAR 2024

FORT BELVOIR, VIRGINIA

RNAV (GPS) RWY 32

DAVISON AAF (KDAA)

WAAS CH 91281 W32A	APCH CRS 323°	Rwy ldg 4529 TDZE 68 Arpt Elev 74	- (USA)

RNP APCH-GPS

T * When ALS inop, increase RVR to 45, vis to 7/8 mile.
** When ALS inop, increase vis to 1 3/8 miles.

MALS A4

MISSED APPROACH: Climb to 600 then climbing left turn to 2000 direct UDUCY and hold.

ATIS	POTOMAC APP CON	TOWER★	GND CON	CLNC DEL	PAR
128.175	118.95 319.1	124.275 (CTAF) 229.4	121.9 351.8	351.8	

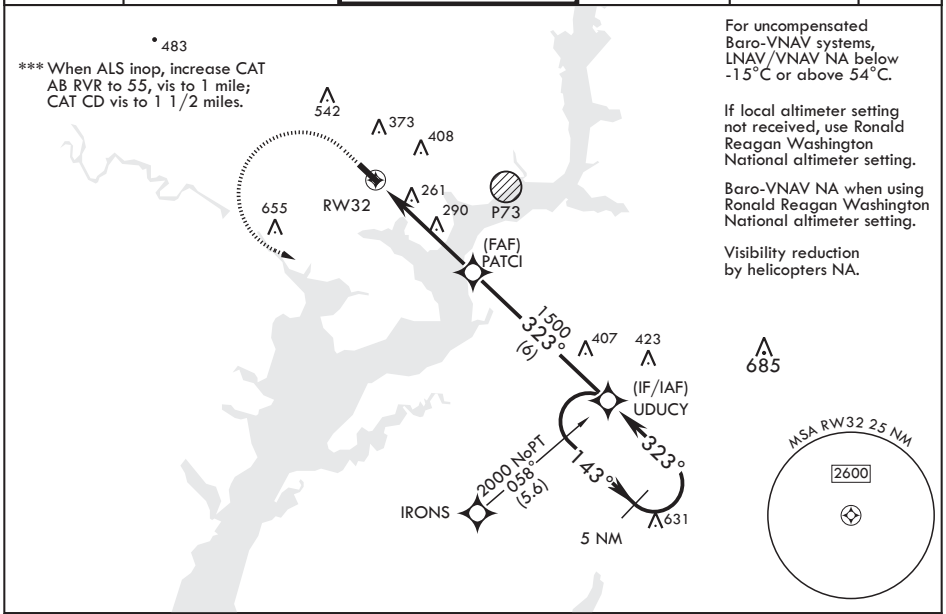

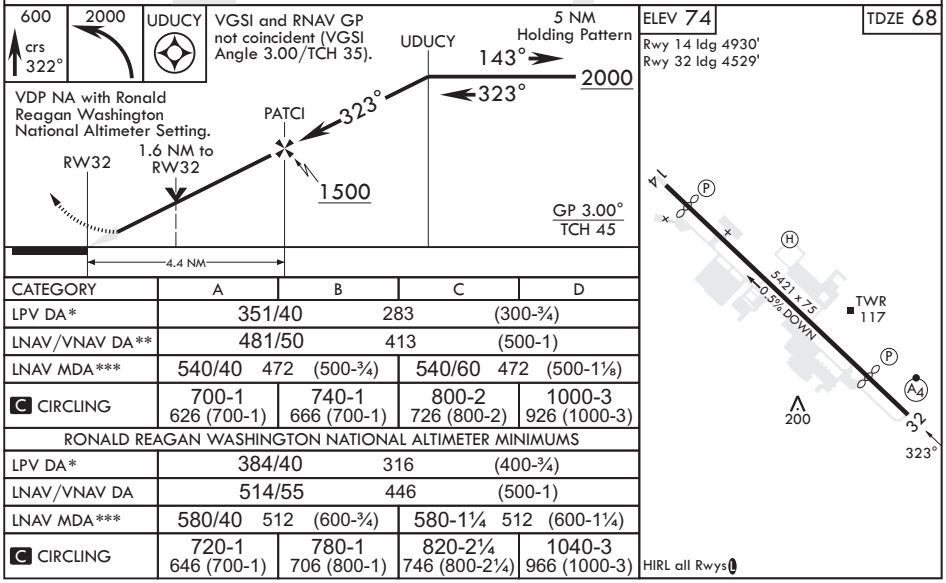

CATEGORY	A	B	C	D
LPV DA*	351/40 283 (300-¾)			
LNAV/VNAV DA**	481/50 413 (500-1)			
LNAV MDA***	540/40 472 (500-¾)		540/60 472 (500-1⅛)	
C CIRCLING	700-1 626 (700-1)	740-1 666 (700-1)	800-2 726 (800-2)	1000-3 926 (1000-3)
RONALD REAGAN WASHINGTON NATIONAL ALTIMETER MINIMUMS				
LPV DA*	384/40 316 (400-¾)			
LNAV/VNAV DA	514/55 446 (500-1)			
LNAV MDA***	580/40 512 (600-¾)		580-1¼ 512 (600-1¼)	
C CIRCLING	720-1 646 (700-1)	780-1 706 (800-1)	820-2¼ 746 (800-2¼)	1040-3 966 (1000-3)

NE-3, 22 FEB 2024 to 21 MAR 2024