ILS or LOC RWY 17L
TSTC WACO (CNW)

LOC I-CNW	APP CRS	Rwy ldg	8600
110.7	174°	TDZE	470
		Apt Elev	470

T A NA ASR — For inop ALS, increase S-ILS 17L Cat E visibility to ¾ SM, and S-LOC 17L Cat E to 1⅛ SM.

MALSR

MISSED APPROACH: Climb to 2200 then climbing right turn to 4000 direct ACT VORTAC and hold.
(TACAN aircraft continue on ACT VORTAC R-305 to IGORR /ACT 14 DME and hold SE, RT, 305° inbound)

AWOS-3PT	WACO APP CON ★	TSTC TOWER ★	GND CON	UNICOM
134.225	127.65 227.125	124.0 (CTAF) 255.7	121.7 L	122.95

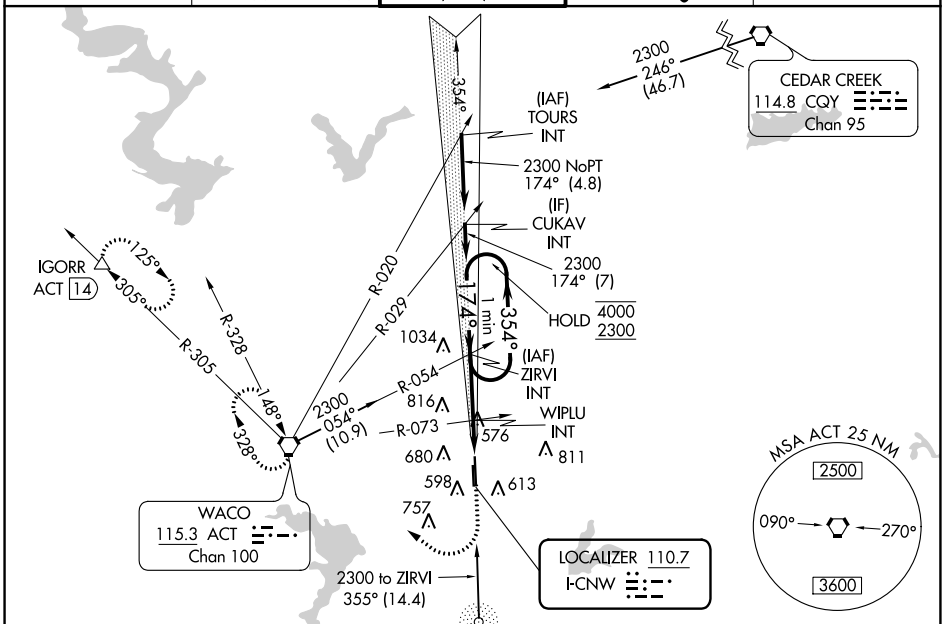

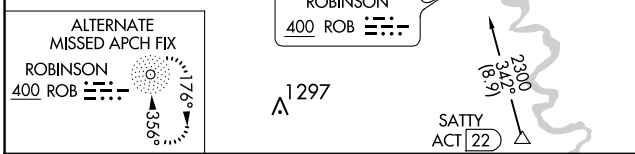

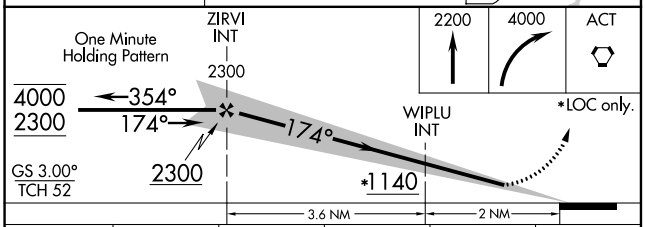

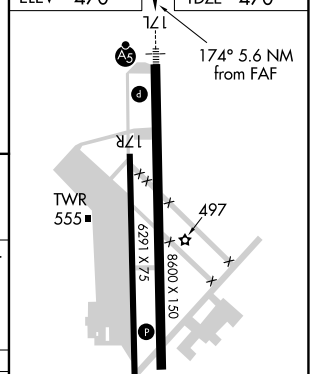

CATEGORY	A	B	C	D	E
S-ILS 17L	670-½ 200 (200-½)				
S-LOC 17L	860-½ 390 (400-½)		860-⅝ 390 (400-⅝)		
C CIRCLING	940-1 470 (500-1)	1040-1 570 (600-1)	1040-1½ 570 (600-1½)	1120-2 650 (700-2)	1180-2½ 710 (800-2½)

FAF to MAP 5.6 NM					
Knots	60	90	120	150	180
Min:Sec	5:36	3:44	2:48	2:14	1:52

NDB RWY 35R
TSTC WACO (CNW)

NDB ROB	APP CRS	Rwy ldg	8600
400	356°	TDZE	462
		Apt Elev	470

ASR

MISSED APPROACH: Climbing right turn to 2900 direct ROB NDB and hold.

AWOS-3PT	WACO APP CON ★	TSTC TOWER ★	GND CON	UNICOM
134.225	127.65 227.125	124.0 (CTAF) 255.7	121.7 L	122.95

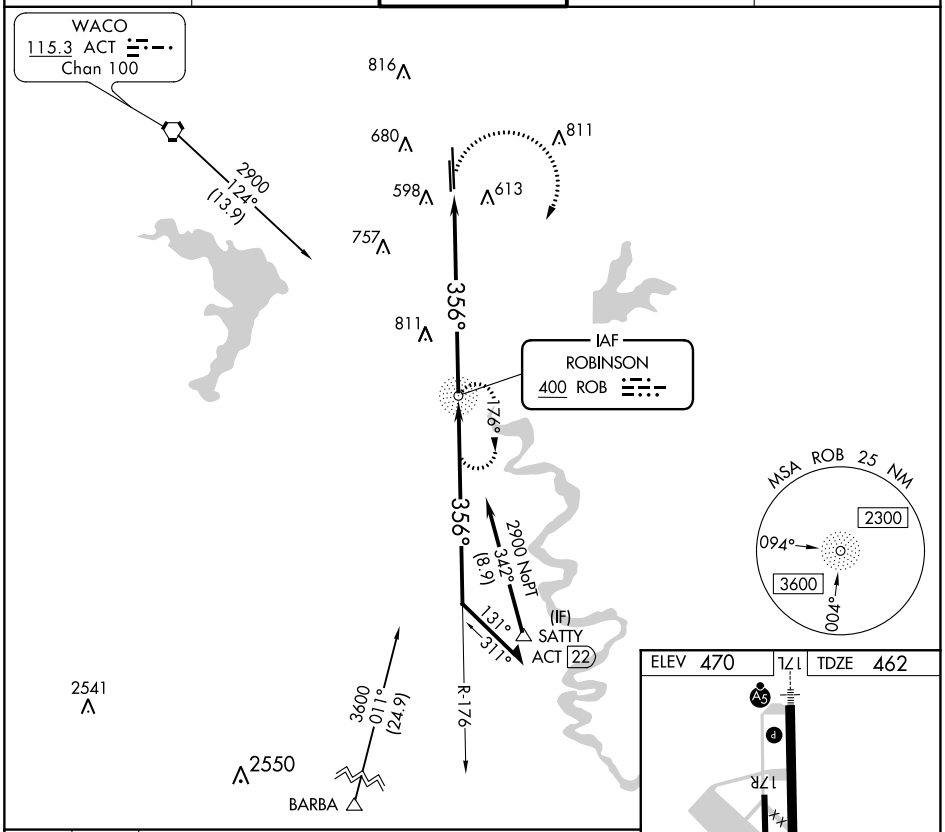

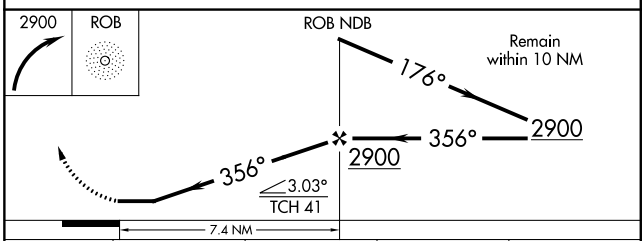

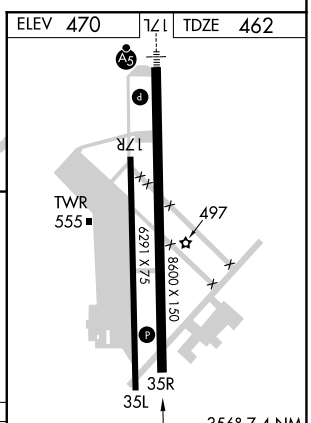

CATEGORY	A	B	C	D
S-35R	1200-1	738 (800-1)	1200-2	738 (800-2)
C CIRCLING	1200-1	730 (800-1)	1200-2 730 (800-2)	1200-2¼ 730 (800-2¼)

FAF to MAP 7.4 NM					
Knots	60	90	120	150	180
Min:Sec	7:24	4:56	3:42	2:58	2:28

SC-3, 22 FEB 2024 to 21 MAR 2024

SC-3, 22 FEB 2024 to 21 MAR 2024

WAAS CH 73020 W17A	APP CRS 174°	Rwy ldg 8600 TDZE 470 Apt Elev 470

RNAV (GPS) RWY 17L
TSTC WACO (CNW)

RNP APCH.

T A ASR — For uncompensated Baro-VNAV systems, LNAV/VNAV NA below -15°C or above 54°C. For inop ALS, increase LNAV/VNAV all Cats visibility to ¾ SM and LNAV Cats C/D visibility to 1 SM.

MALSR A5

MISSED APPROACH: Climb to 2300 direct OMOBE and hold.

AWOS-3PT	WACO APP CON ★	TSTC TOWER ★	GND CON	UNICOM
134.225	127.65 227.125	124.0 (CTAF) 255.7	121.7 L	122.95

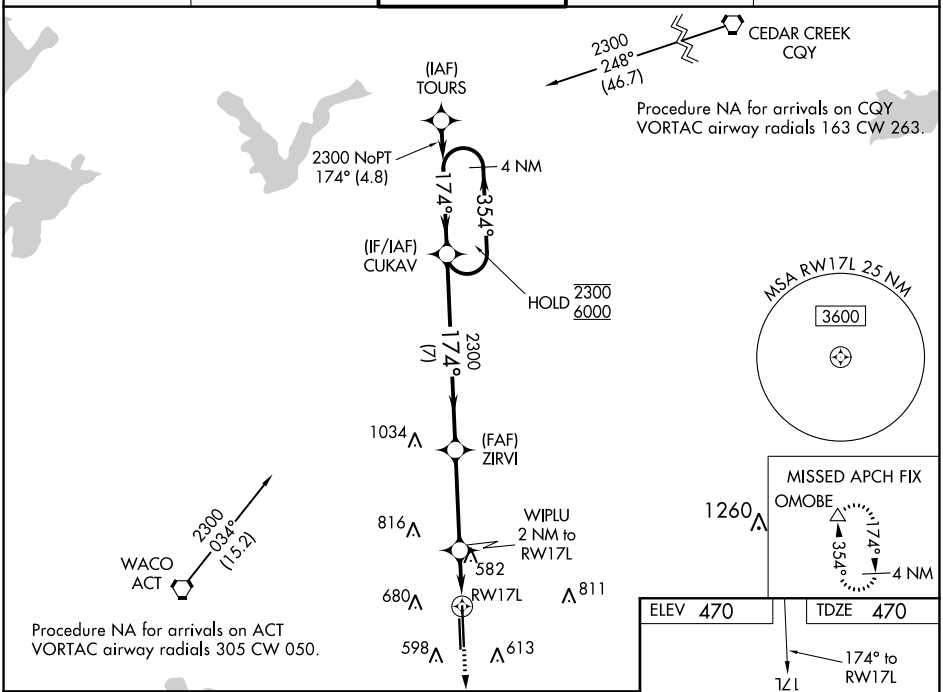

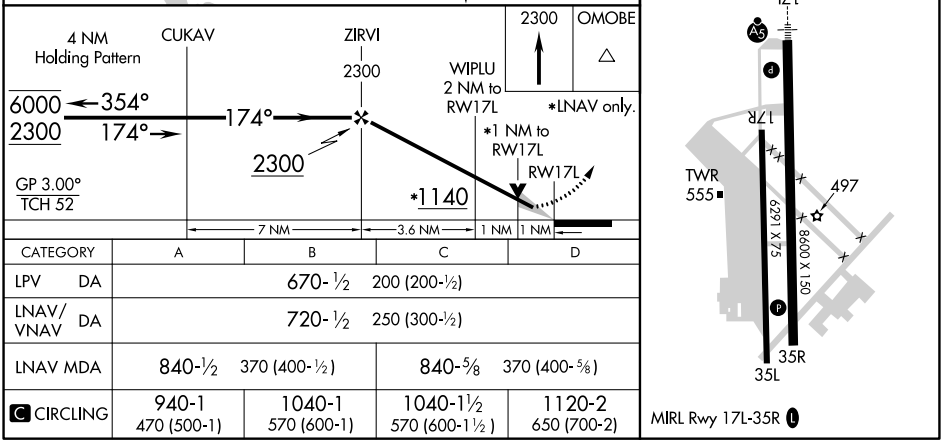

CATEGORY	A	B	C	D
LPV DA	670-½ 200 (200-½)			
LNAV/VNAV DA	720-½ 250 (300-½)			
LNAV MDA	840-½ 370 (400-½)		840-⅝ 370 (400-⅝)	
C CIRCLING	940-1 470 (500-1)	1040-1 570 (600-1)	1040-1½ 570 (600-1½)	1120-2 650 (700-2)

SC-3, 22 FEB 2024 to 21 MAR 2024

SC-3, 22 FEB 2024 to 21 MAR 2024

RNAV (GPS) RWY 35R
TSTC WACO (CNW)

WAAS CH 82731 W35A	APP CRS 354°	Rwy ldg 8600 TDZE 462 Apt Elev 470

RNP APCH.

ASR

MISSED APPROACH: Climb to 2300 direct CUKAV and hold.

AWOS-3PT	WACO APP CON ★	TSTC TOWER ★	GND CON	UNICOM
134.225	127.65 227.125	124.0 (CTAF) 255.7	121.7 L	122.95

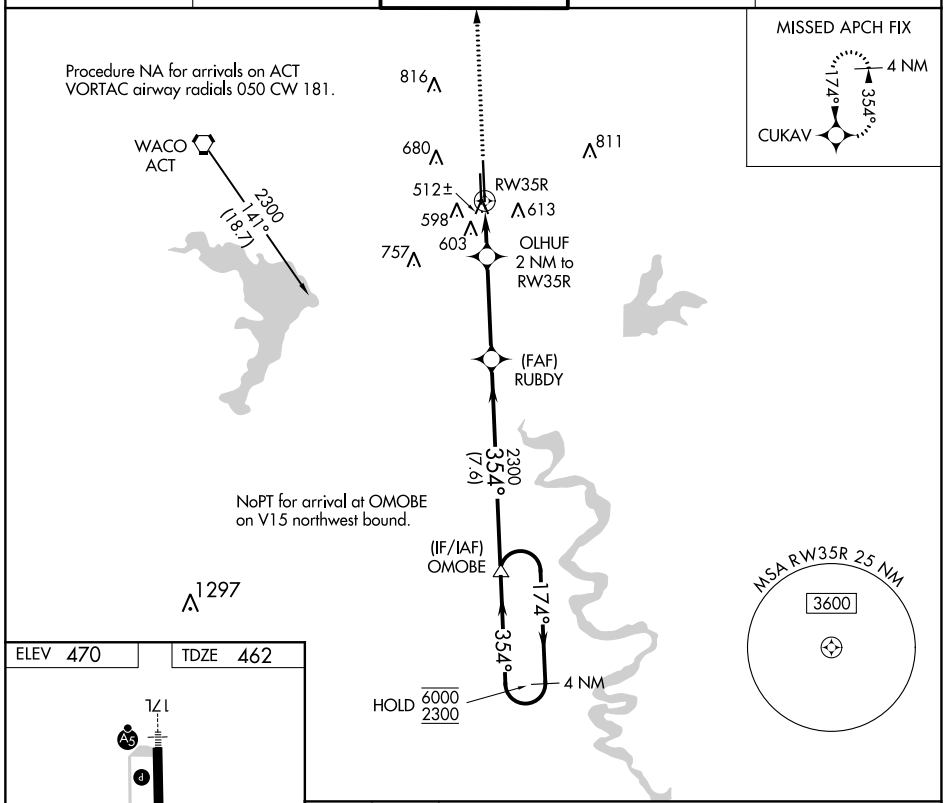

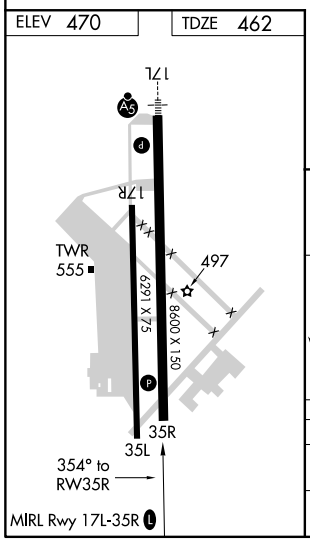

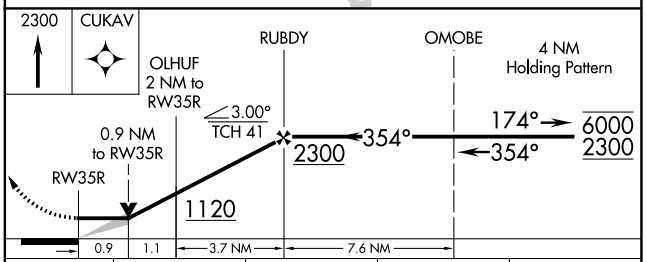

CATEGORY	A	B	C	D
LP MDA	780-1 318 (400-1)			
LNAV MDA	860-1 398 (400-1)		860-1⅛ 398 (400-1⅛)	

SC-3, 22 FEB 2024 to 21 MAR 2024