RNAV (GPS) RWY 13
NEW BRAUNFELS NTL (BAZ)

WAAS CH 82435 W13A	APP CRS 128°	Rwy ldg 6503 / TDZE 658 / Apt Elev 658

RNP APCH.

When local altimeter setting not received, use San Marcos Rgnl altimeter setting; increase LPV DA to 951 feet, LNAV/VNAV DA to 1169 feet; increase all MDAs 60 feet and visibility LNAV and Circling Cat C/D ¼ SM. For uncompensated Baro-VNAV systems, LNAV/VNAV NA below -6°C (22°F) or above 54°C (130°F). Baro-VNAV and VDP NA when using San Marcos altimeter setting. For inop ALS, increase LNAV/VNAV visibility to 1⅜ SM. Inop table does not apply to LPV all Cats and LNAV Cats A/B. For inop ALS when using San Marcos Rgnl altimeter setting, increase LPV all Cats visibility to ⅞ SM and LNAV/VNAV all Cats visibility to 1⅜ SM. When using San Marcos Rgnl altimeter setting, inop table does not apply to LNAV Cats A/B.

MALS A4

MISSED APPROACH: Climb to 3500 direct NUMMO and hold, continue climb-in-hold to 3500.

ATIS	SAN ANTONIO APP CON	NEW BRAUNFELS TOWER*	GND CON	CLNC DEL	CLNC DEL	UNICOM
119.325	124.45 335.625	127.05 (CTAF) L 285.4	120.175	134.75	134.75 (When twr closed)	122.7

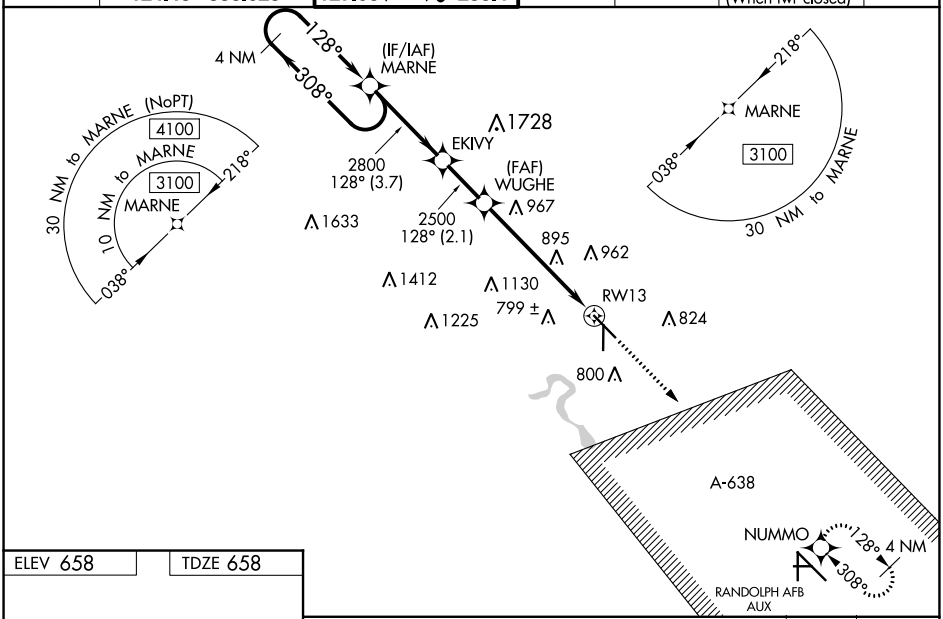

ELEV 658 TDZE 658

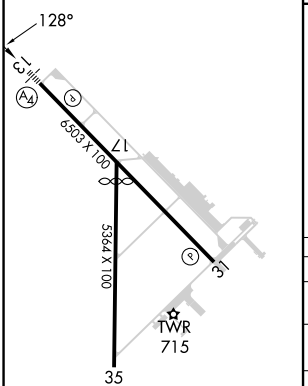

REIL Rwy 13
MIRL Rwys 13-31 and 17-35 L

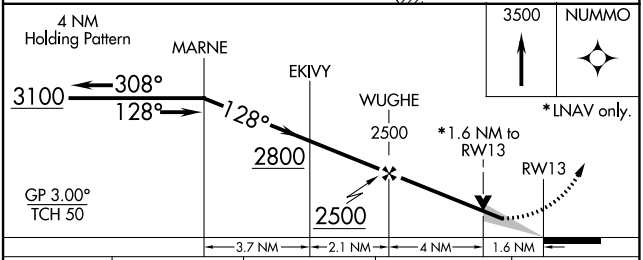

CATEGORY	A	B	C	D
LPV DA	908-¾ 250 (300-¾)			
LNAV/VNAV DA	1126-1¼ 468 (500-1¼)			
LNAV MDA	1220-1 562 (600-1)		1220-1⅜ 562 (600-1⅜)	
C CIRCLING	1220-1 562 (600-1)	1240-1 582 (600-1)	1280-1¾ 622 (700-1¾)	1320-2 662 (700-2)

SC-3, 22 FEB 2024 to 21 MAR 2024

APP CRS	Rwy ldg	4842
173°	TDZE	651
	Apt Elev	658

RNAV (GPS) RWY 17
NEW BRAUNFELS NTL (BAZ)

RNP APCH.

When local altimeter setting not received, use San Marcos Rgnl altimeter setting and increase all MDAs 60 feet and visibility Cat C ¼ SM.
VDP NA when using San Marcos Rgnl altimeter setting.

MISSED APPROACH: Climb to 3500 direct CUDVI and via 112° track to NUMMO and hold, continue climb-in-hold to 3500.

ATIS	SAN ANTONIO APP CON	NEW BRAUNFELS TOWER★	GND CON	CLNC DEL	CLNC DEL (When twr closed)	UNICOM
119.325	124.45 335.625	127.05 (CTAF) L 285.4	120.175	134.75	134.75	122.7

Procedure NA for arrivals at SHEPE via V17 southwest bound.

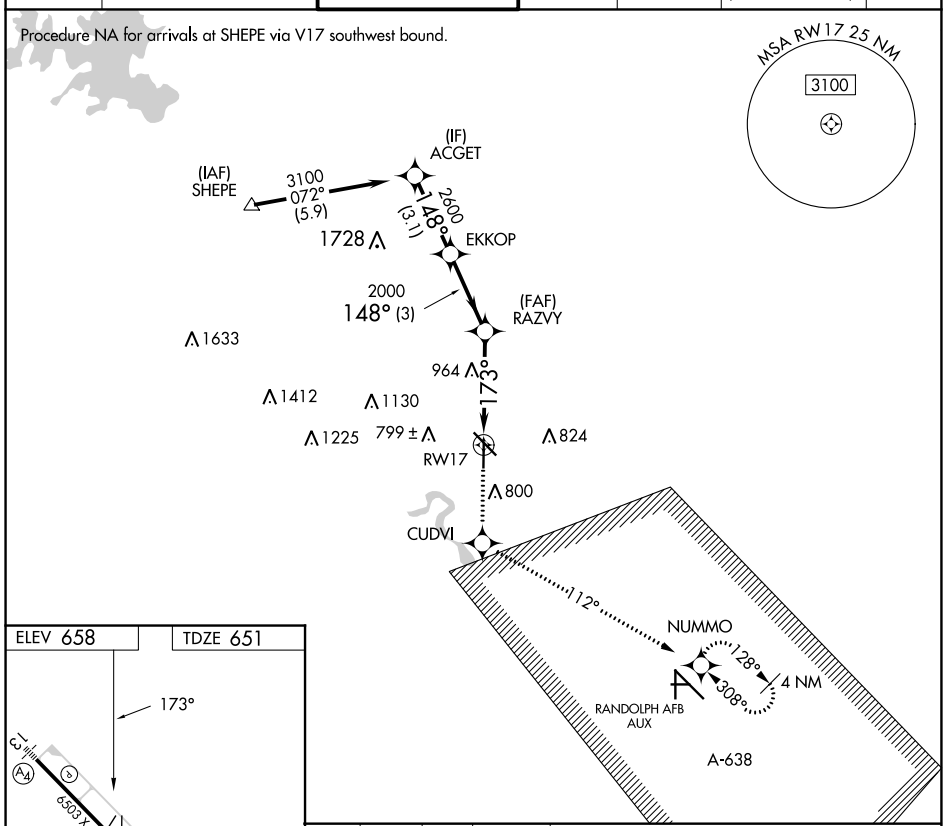

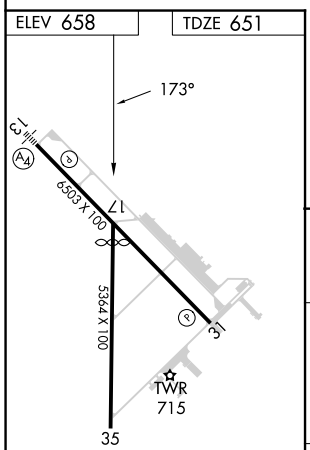

REIL Rwy 13
MIRL Rwys 13-31 and 17-35 L

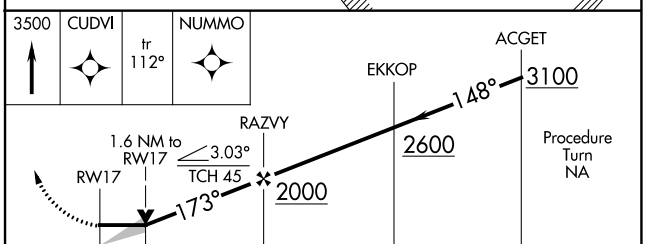

CATEGORY	A	B	C	D
LNAV MDA	1220-1 569 (600-1)		1220-1⅝ 569 (600-1⅝)	1220-1¾ 569 (600-1¾)

SC-3, 22 FEB 2024 to 21 MAR 2024

WAAS CH 86435 W31A	APP CRS 308°	Rwy ldg 6503 TDZE 646 Apt Elev 658

RNAV (GPS) RWY 31

NEW BRAUNFELS NTL (BAZ)

DME/DME RNP-0.3 NA. When local altimeter setting not received, use San Marcos altimeter setting and increase all DA 43 feet and all MDA 60 feet, and increase LPV all Cats, LNAV/VNAV all Cats, and Circling Cats C and D visibility ¼ mile, and LNAV Cats C and D visibility ⅛ mile. For uncompensated Baro-VNAV systems, LNAV/VNAV NA below -5°C (23°F) or above 54°C (130°F). Baro-VNAV and VDP NA when using San Marcos altimeter setting. Helicopter visibility reduction below ¾ SM NA.

MISSED APPROACH: Climb to 3100 direct MARNE and hold.

ATIS	SAN ANTONIO APP CON	NEW BRAUNFELS TOWER★	GND CON	CLNC DEL	CLNC DEL	UNICOM
119.325	124.45 335.625	127.05 (CTAF) L 285.4	120.175	134.75	134.75 (When twr closed)	122.7

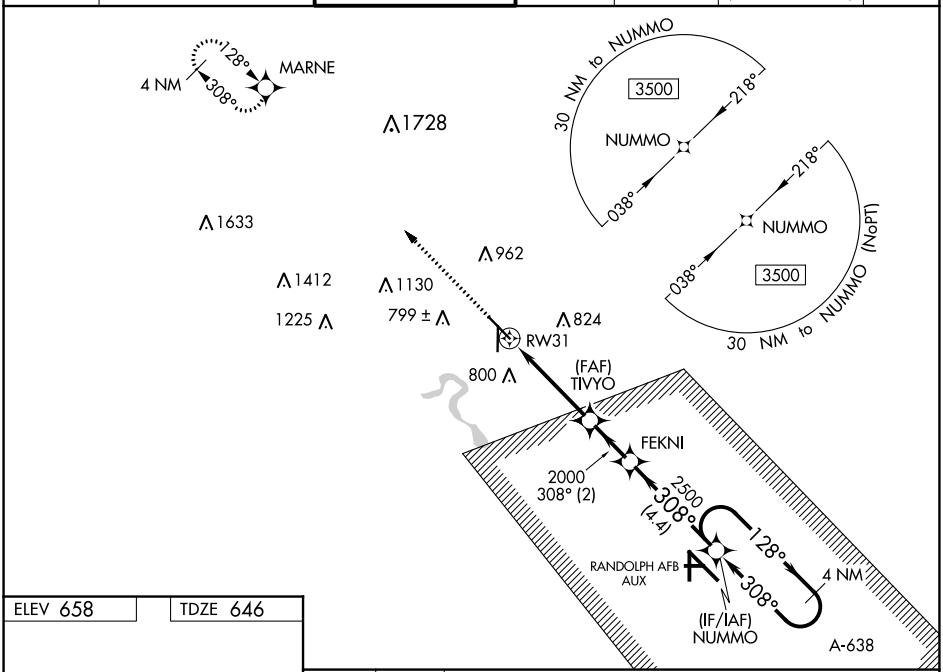

ELEV 658 TDZE 646

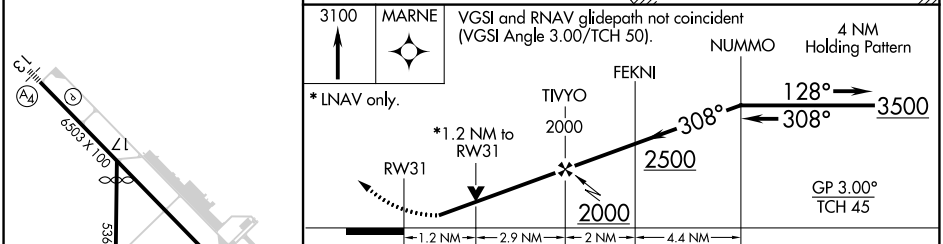

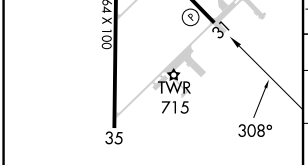

CATEGORY	A	B	C	D
LPV DA	896-¾ 250 (300-¾)			
LNAV/VNAV DA	1068-1¾ 422 (500-1¾)			
LNAV MDA	1080-1 434 (500-1)		1080-1¼ 434 (500-1¼)	
C CIRCLING	1100-1 442 (500-1)	1240-1 582 (600-1)	1280-1¾ 622 (700-1¾)	1320-2 662 (700-2)

REIL Rwy 13
MIRL Rwys 13-31 and 17-35 L

SC-3, 22 FEB 2024 to 21 MAR 2024

WAAS CH 93900 W35A	APP CRS 353°	Rwy ldg 5364 TDZE 650 Apt Elev 658

RNAV (GPS) RWY 35
NEW BRAUNFELS NTL (BAZ)

RNP APCH.

When local altimeter setting not received, use San Marcos Rgnl altimeter setting; increase LPV DA to 972 feet, LNAV/VNAV DA to 1153 feet; increase all MDAs 60 feet and visibility LNAV Cat C and D ¼ SM. Baro-VNAV and VDP NA when using San Marcos Rgnl altimeter setting. For uncompensated Baro-VNAV systems, LNAV/VNAV NA below -16°C (4°F) or above 47°C (116°F).

MISSED APPROACH: Climb to 3100 direct FONEK and via 340° track to BRAUN and hold, continue climb-in-hold to 3100.

ATIS	SAN ANTONIO APP CON	NEW BRAUNFELS TOWER★	GND CON	CLNC DEL	CLNC DEL (When twr closed)	UNICOM
119.325	124.45 335.625	127.05 (CTAF) L 285.4	120.175	134.75	134.75	122.7

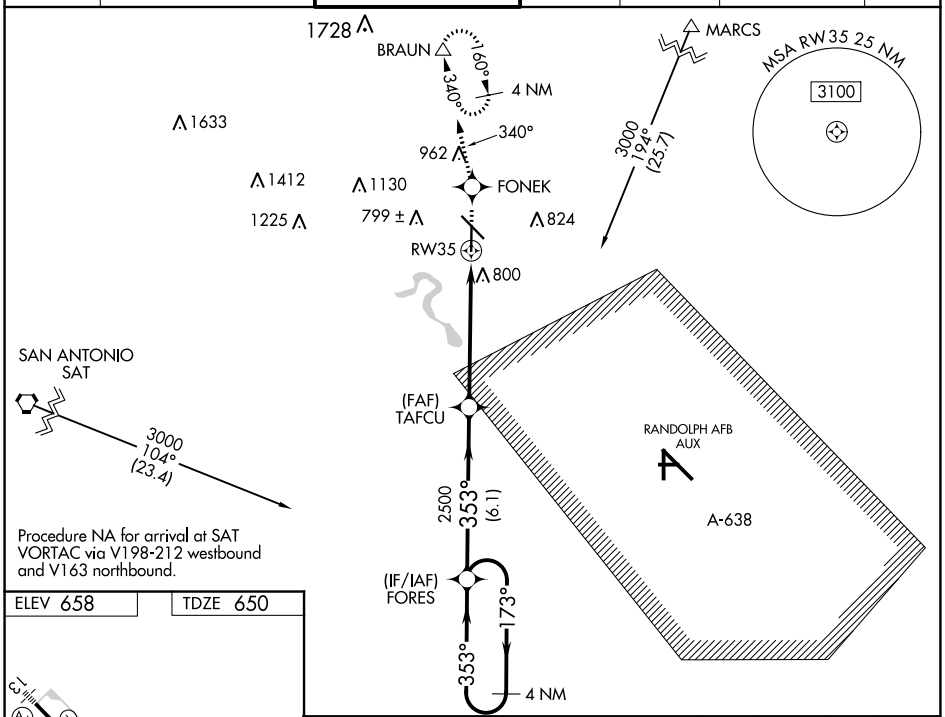

Procedure NA for arrival at SAT VORTAC via V198-212 westbound and V163 northbound.

ELEV 658	TDZE 650

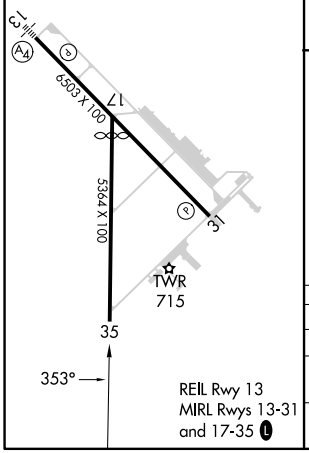

REIL Rwy 13
MIRL Rwys 13-31 and 17-35 L

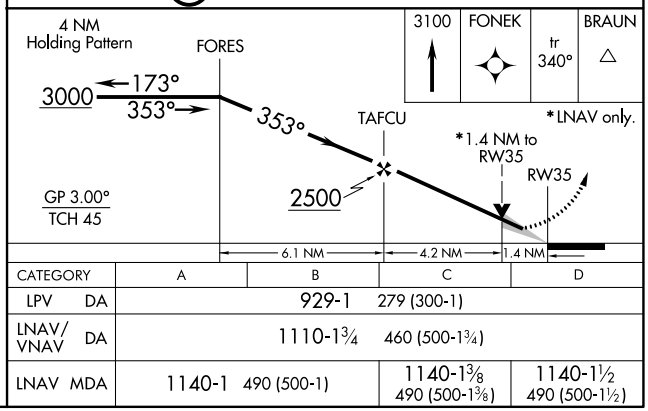

CATEGORY	A	B	C	D
LPV DA	929-1 279 (300-1)			
LNAV/VNAV DA	1110-1¾ 460 (500-1¾)			
LNAV MDA	1140-1 490 (500-1)		1140-1⅜ 490 (500-1⅜)	1140-1½ 490 (500-1½)

SC-3, 22 FEB 2024 to 21 MAR 2024
SC-3, 22 FEB 2024 to 21 MAR 2024

VOR/DME-A
NEW BRAUNFELS NTL (BAZ)

VORTAC SAT	APP CRS	Rwy ldg	N/A
116.8	252°	TDZE	N/A
Chan 115		Apt Elev	658

RADAR required for procedure entry.

MISSED APPROACH: Climbing right turn to 2500 on SAT R-072 to FAUST/27 DME and hold.

ATIS	SAN ANTONIO APP CON	NEW BRAUNFELS TOWER★	GND CON	CLNC DEL	CLNC DEL (When twr closed)	UNICOM
119.325	124.45 335.625	127.05 (CTAF) L 285.4	120.175	134.75	134.75	122.7

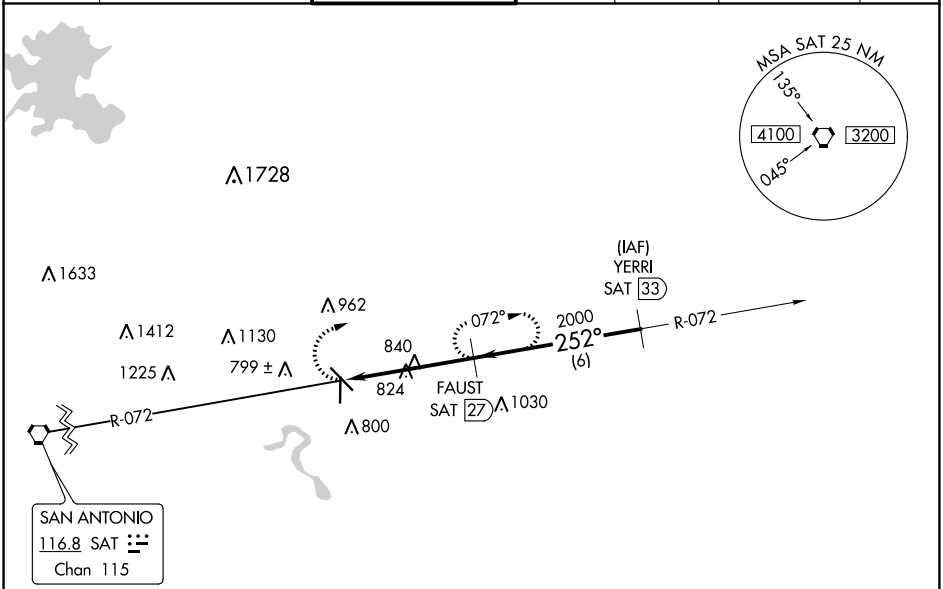

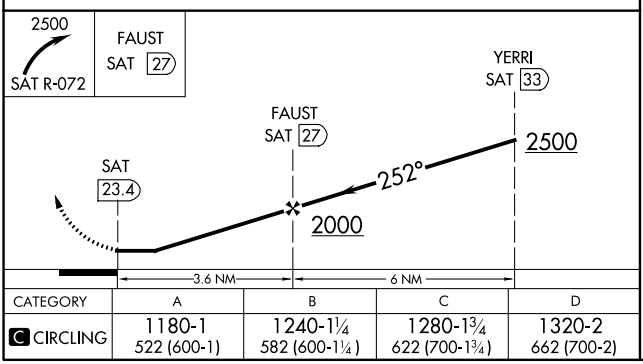

CATEGORY	A	B	C	D
C CIRCLING	1180-1 522 (600-1)	1240-1¼ 582 (600-1¼)	1280-1¾ 622 (700-1¾)	1320-2 662 (700-2)

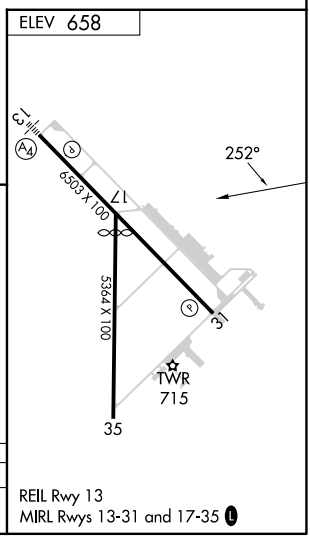

REIL Rwy 13
MIRL Rwys 13-31 and 17-35 L

SC-3, 22 FEB 2024 to 21 MAR 2024

SC-3, 22 FEB 2024 to 21 MAR 2024