APP CRS	Rwy ldg	3500
353°	TDZE	1798
	Apt Elev	1800

RNAV (GPS) RWY 36
SMITH CENTER MUNI (K82)

RNP APCH.

Rwy 36 helicopter visibility reduction below 1 SM NA. When local altimeter setting not received, use Concordia altimeter setting: increase all MDAs 180 feet and Circling Cat B visibility ½ SM. Straight-in Rwy 36 NA at night, Circling Rwy 36 NA at night.

MISSED APPROACH: Climb to 3700 direct ZUGIS and hold.

AWOS-3PT	MINNEAPOLIS CENTER	UNICOM
118.45	119.4 278.8	122.8 (CTAF) L

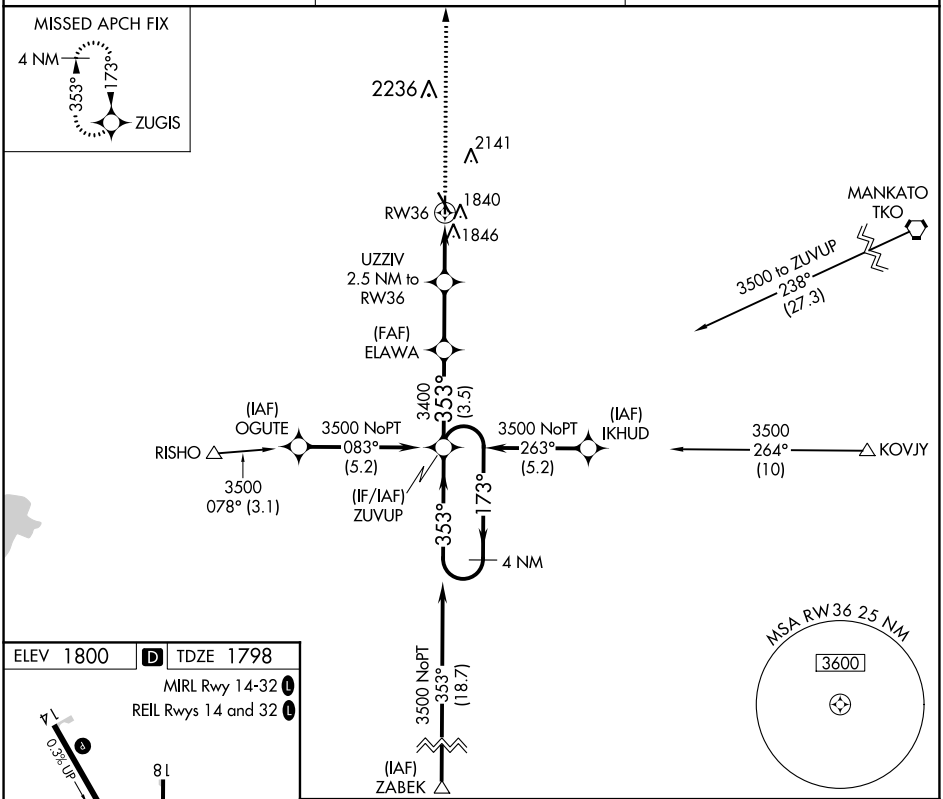

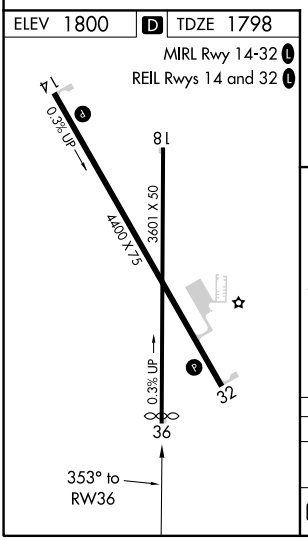

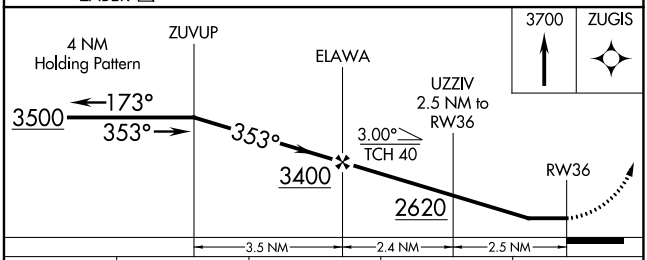

CATEGORY	A	B	C	D
LNAV MDA	2100-1 302 (300-1)		NA	
C CIRCLING	2300-1 500 (500-1)	2580-1 780 (800-1)	NA	

NC-2, 22 FEB 2024 to 21 MAR 2024