APP CRS	Rwy ldg	5000
312°	TDZE	624
	Apt Elev	624

RNAV (GPS) RWY 31
JACKSONVILLE MUNI (IJX)

RNP APCH.

Rwy 31 helicopter visibility reduction below ¾ SM NA.

MISSED APPROACH: Climb to 2700 direct HIRPA and hold.

AWOS-3PT	SAINT LOUIS APP CON ★	CLNC DEL	UNICOM
120.525	126.15 323.0	118.45	122.8 (CTAF) L

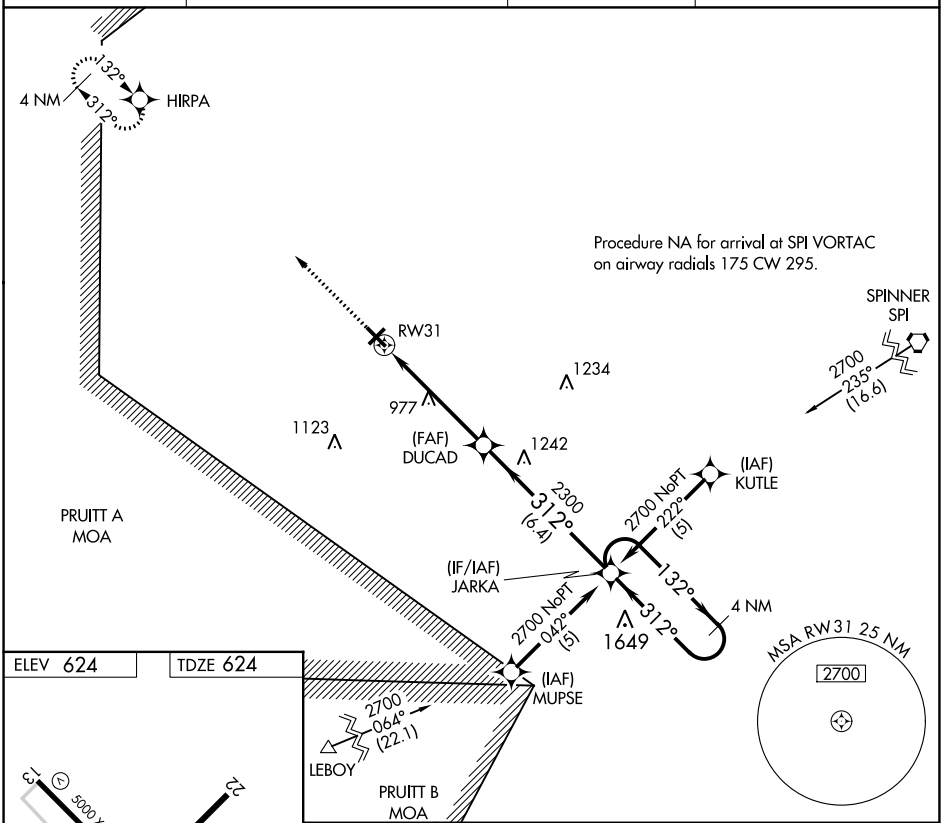

ELEV 624 TDZE 624

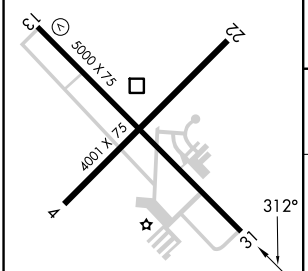

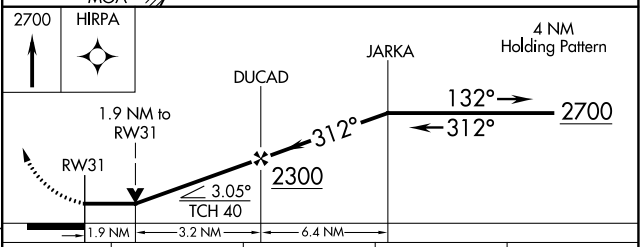

CATEGORY	A	B	C	D
LNAV MDA	1280-1 656 (700-1)		1280-1⅞ 656 (700-1⅞)	1280-2 656 (700-2)
CIRCLING	1280-1 656 (700-1)		1280-1⅞ 656 (700-1⅞)	1360-2¼ 736 (800-2¼)

REIL Rwys 13, 22 and 31 L
MIRL Rwys 4-22 and 13-31 L

EC-3, 22 FEB 2024 to 21 MAR 2024

EC-3, 22 FEB 2024 to 21 MAR 2024