VORTAC HYS	APP CRS	Rwy ldg	6501
110.4	332°	TDZE	1994
Chan 41		Apt Elev	1999

VOR RWY 34
HAYS RGNL (HYS)

When local altimeter setting not received, use Russell altimeter setting: increase all MDA 80 feet and visibility S-34 and Circling Cat C and D ¼ SM. Circling NA for Cat D northwest of Rwy 4 and west of Rwy 16. VDP NA with Russell altimeter setting.

MALSR

MISSED APPROACH: Climb to 3800 via HYS R-350 then climbing right turn to 3900 direct HYS VORTAC and hold.

AWOS-3PT	KANSAS CITY CENTER	UNICOM
125.525	124.4 322.4	122.8 (CTAF) L

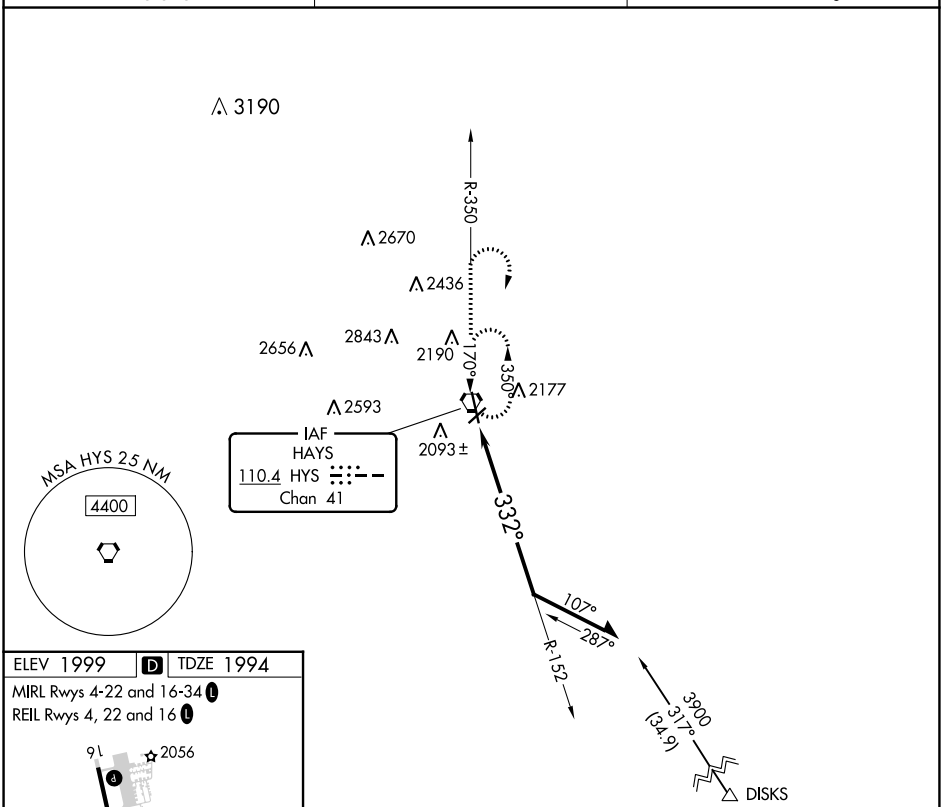

ELEV 1999 | D | TDZE 1994

MIRL Rwys 4-22 and 16-34 L

REIL Rwys 4, 22 and 16 L

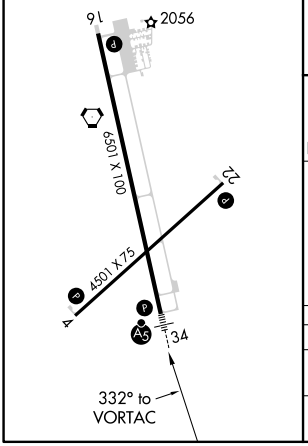

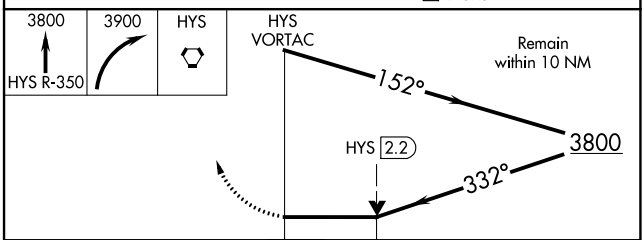

CATEGORY	A	B	C	D
S-34	2480-½	486 (500-½)	2480-¾ 486 (500-¾)	2480-1 486 (500-1)
CIRCLING	2480-1	481 (500-1)	2560-1½ 561 (600-1½)	2680-2¼ 681 (700-2¼)

NC-2, 22 FEB 2024 to 21 MAR 2024

NC-2, 22 FEB 2024 to 21 MAR 2024