ALAMOGORDO, NEW MEXICO

RNAV (GPS) RWY 34

APCH CRS	Rwy ldg	12,134
338°	TDZE	4058
	Arpt Elev	4093

AL-7 (USAF)

HOLLOMAN AFB (KHMN)

RNP APCH. DME/DME RNP-0.3 NA.

GPS required

* When circling to Rwy 25 at night, operational VGSI required, remain on or above VGSI glidepath until threshold.

MISSED APPROACH: Climb to 4800 then climbing right turn to 10,000 direct FAVAT and hold, continue climb-in-hold to 10,000.

ATIS★	ALBUQUERQUE CENTER	APP CON	TOWER★	GND CON	CLNC DEL
273.5	132.65 257.6	120.6 269.225	119.3 254.4	127.05 275.8	126.7 289.4

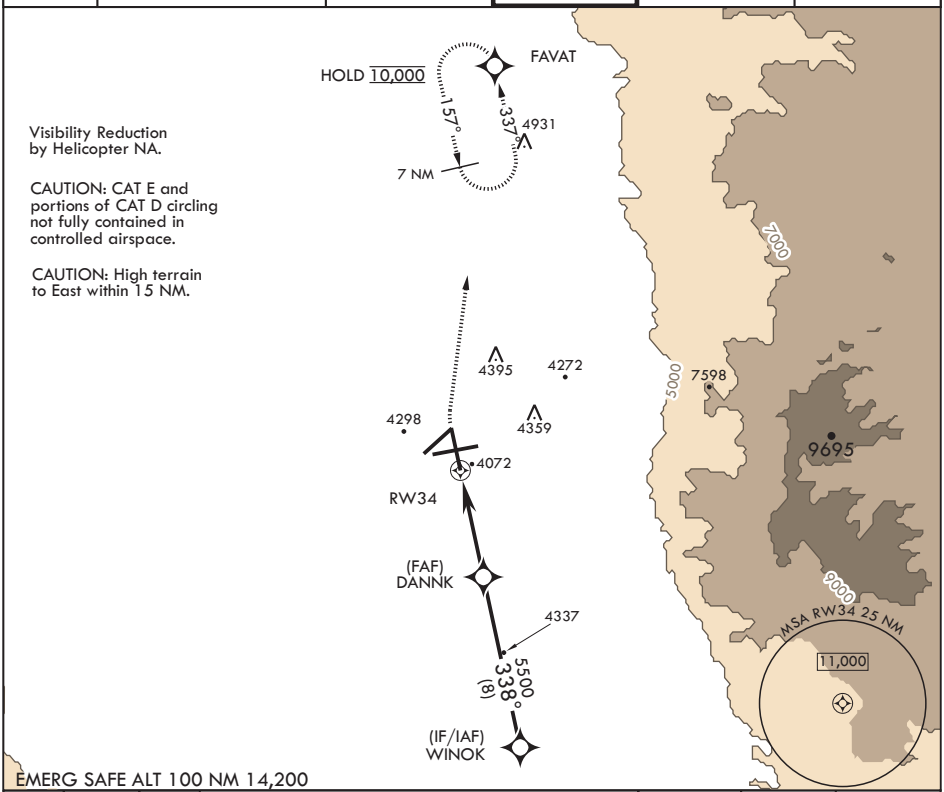

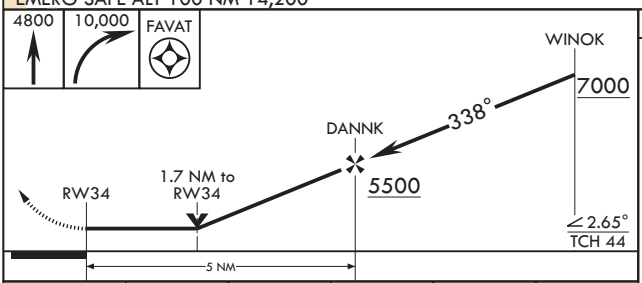

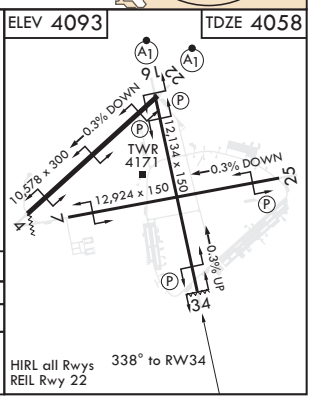

CATEGORY	A	B	C	D	E
LNAV MDA	4540-1 482 (500-1)		4540-1⅜ 482 (500-1⅜)		
C CIRCLING*	4640-1 547 (600-1)		4680-1½ 587 (600-1½)	4740-2 647 (700-2)	4780-2½ 687 (700-2½)

SW-1, 22 FEB 2024 to 21 MAR 2024
SW-1, 22 FEB 2024 to 21 MAR 2024