WAAS CH 49041 W36A	APP CRS 359°	Rwy ldg 5001 TDZE 240 Apt Elev 242

RNAV (GPS) RWY 36
THOMPSON-ROBBINS (HEE)

RNP APCH - GPS.

Baro-VNAV NA. Use Tunica altimeter setting.
Circling Rwy 9, 27 NA at night.

MISSED APPROACH: Climb to 1900 direct BILAC and hold.

UTA AWOS-3	MEMPHIS CENTER	UNICOM
118.075	135.3 335.8	122.8 (CTAF) L

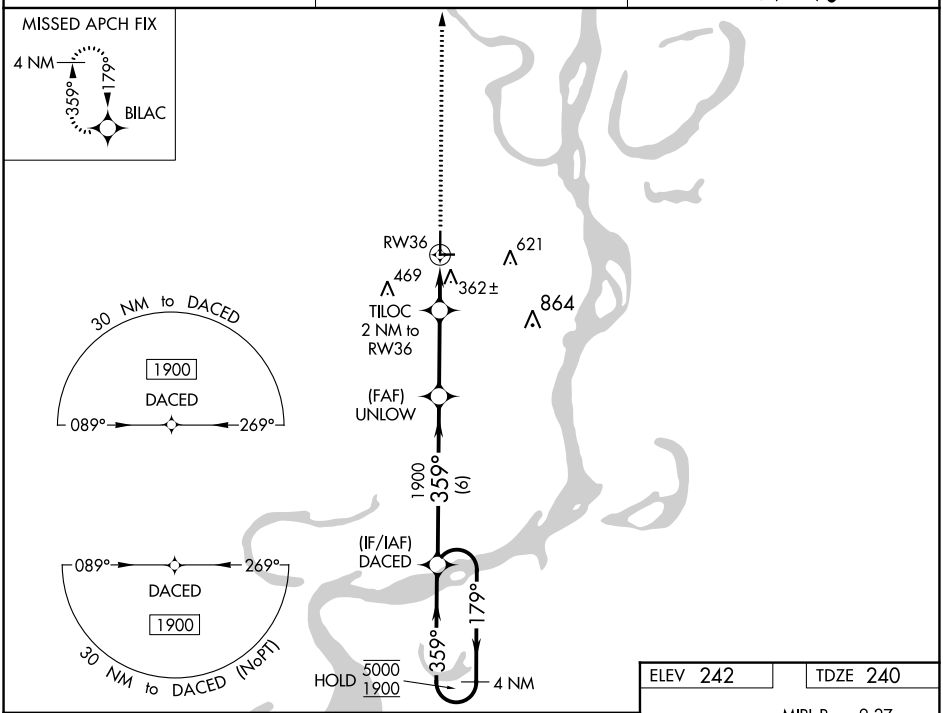

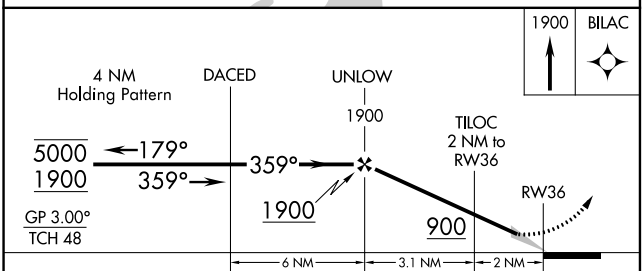

CATEGORY	A	B	C	D
LPV DA	487-1 247 (300-1)			
LNAV/VNAV DA	672-1¼ 432 (500-1¼)			
LNAV MDA	660-1 420 (500-1)		660-1⅛ 420 (500-1⅛)	
C CIRCLING	840-1 598 (600-1)		980-2 738 (800-2)	980-2¼ 738 (800-2¼)

ELEV 242 TDZE 240

MIRL Rwys 9-27 and 18-36 L
REIL Rwys 18 and 36

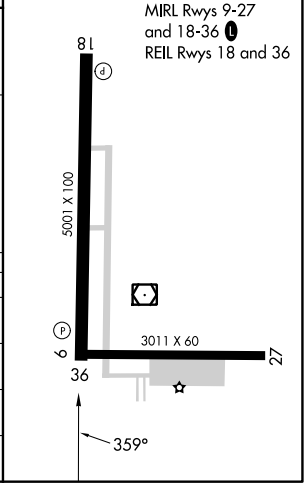

SC-1, 22 FEB 2024 to 21 MAR 2024