WAAS CH 41250 W18A	APP CRS 177°	Rwy ldg 6064 TDZE 1711 Apt Elev 1711

RNAV (GPS) Y RWY 18

GREGORY M SIMMONS MEML (GZN)

RNP APCH - GPS.

Circling NA east of Rwy 18-36. Baro-VNAV and VDP NA when using Eastland altimeter setting. For uncompensated Baro-VNAV systems, LNAV/VNAV NA below -18°C or above 54°C. When local altimeter setting not received, use Eastland altimeter setting and increase LPV DA to 2023 feet; increase LNAV/VNAV DA to 2067 feet; increase all MDAs 80 feet and LNAV visibility Cat C/D ⅜ SM. Rwy 18 helicopter visibility reduction below ¾ SM NA.

MISSED APPROACH: Climb to 3700 direct GROFF and hold.

AWOS-4	ABILENE APP CON	CTAF
118.0	125.0 338.3	122.9 L

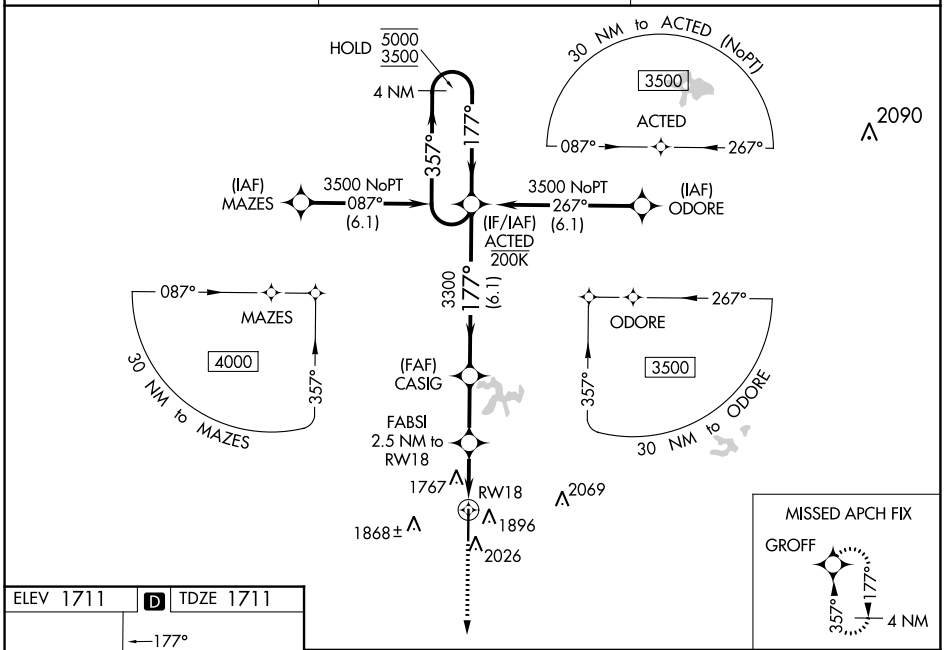

ELEV 1711 D TDZE 1711

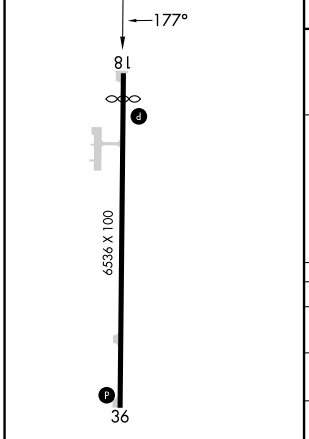

MIRL Rwy 18-36 L

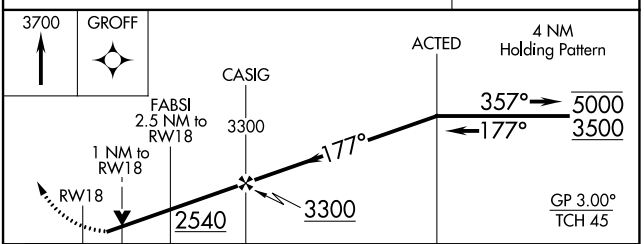

CATEGORY	A	B	C	D
LPV DA	1961-1 250 (300-1)			
LNAV/VNAV DA	1985-1 274 (300-1)			2005-1 294 (300-1)
LNAV MDA	2060-1 349 (400-1)			2080-1 369 (400-1)
CIRCLING	2140-1 429 (500-1)	2180-1 469 (500-1)	2180-1½ 469 (500-1½)	2600-3 889 (900-3)

SC-2, 22 FEB 2024 to 21 MAR 2024

SC-2, 22 FEB 2024 to 21 MAR 2024