WAAS CH 99437 W13A	APP CRS 124°	Rwy ldg 3300 TDZE 993 Apt Elev 993

RNAV (GPS) RWY 13
GLENCOE MUNI (GYL)

For uncompensated Baro-VNAV systems, LNAV/VNAV NA below -16°C (4°F) or above 54°C (130°F). DME/DME RNP-0.3 NA. Rwy 13 helicopter visibility reduction below ¾ SM NA.

MISSED APPROACH: Climb to 3000 direct OYITE and hold.

AWOS-3	MINNEAPOLIS APP CON	UNICOM
119.625	134.7 284.7	122.8 (CTAF) L

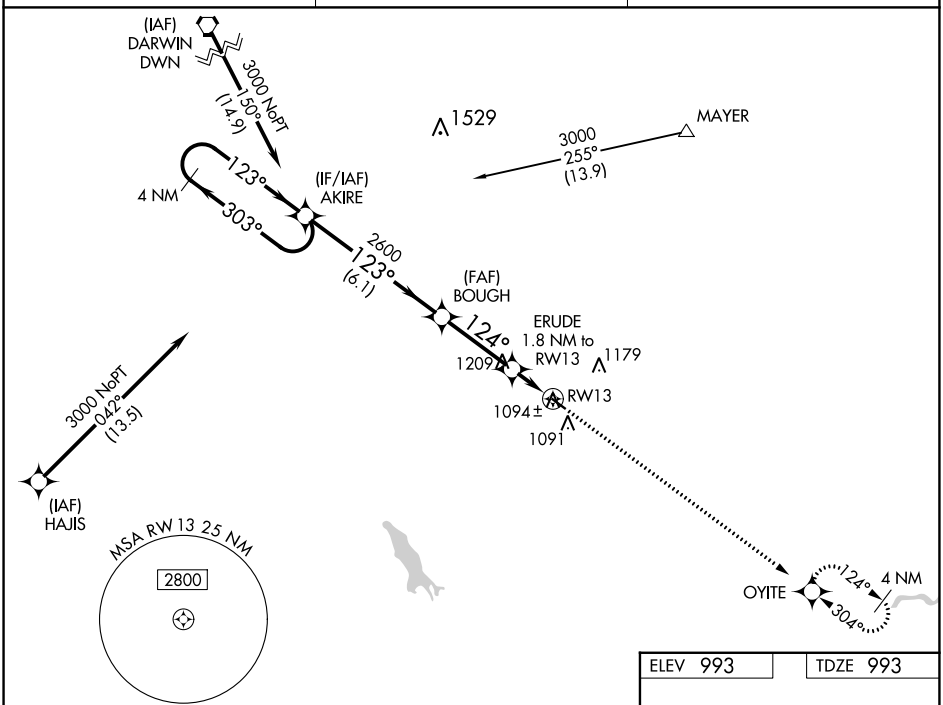

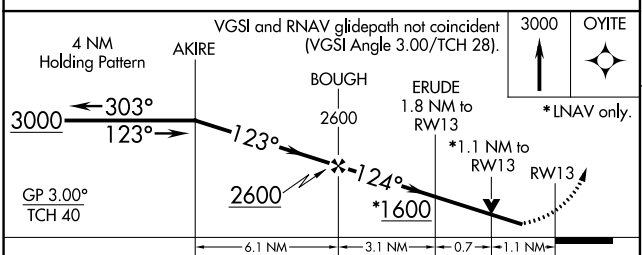

ELEV 993	TDZE 993

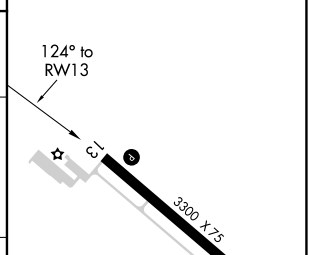

CATEGORY	A	B	C	D
LPV DA	1270-1 277 (300-1)		NA	
LNAV/VNAV DA	1246-1 253 (300-1)		NA	
LNAV MDA	1360-1 367 (400-1)		NA	
C CIRCLING	1420-1 427 (500-1)	1480-1 487 (500-1)	NA	

REIL Rwys 13 and 31 L
MIRL Rwy 13-31 L

NC-1, 22 FEB 2024 to 21 MAR 2024

NC-1, 22 FEB 2024 to 21 MAR 2024