VORTAC GGG	APP CRS	Rwy ldg	9200
112.9	125°	TDZE	358
Chan 76		Apt Elev	365

VOR/DME or TACAN RWY 13

EAST TEXAS RGNL (GGG)

For inop ALS, increase S-13 Cat C/D/E visibility to 1⅜ SM. When local altimeter setting not received use Gilmer altimeter setting and increase all MDA 60 feet, S-13 and Circling Cats C/D/E visibility ¼ SM. VDP NA when using Gilmer altimeter setting. For inop ALS when using Gilmer altimeter setting increase S-13 Cat C/D/E visibility to 1⅝ SM.

MALSR

MISSED APPROACH: Climb to 3000 via GGG R-126 to ARGEN Int/GGG 14 DME and hold.

ATIS	LONGVIEW APP CON★		EASTEX TOWER★	GND CON	UNICOM
119.65	124.675	257.975	119.2 (CTAF) L 377.05	121.6	122.95

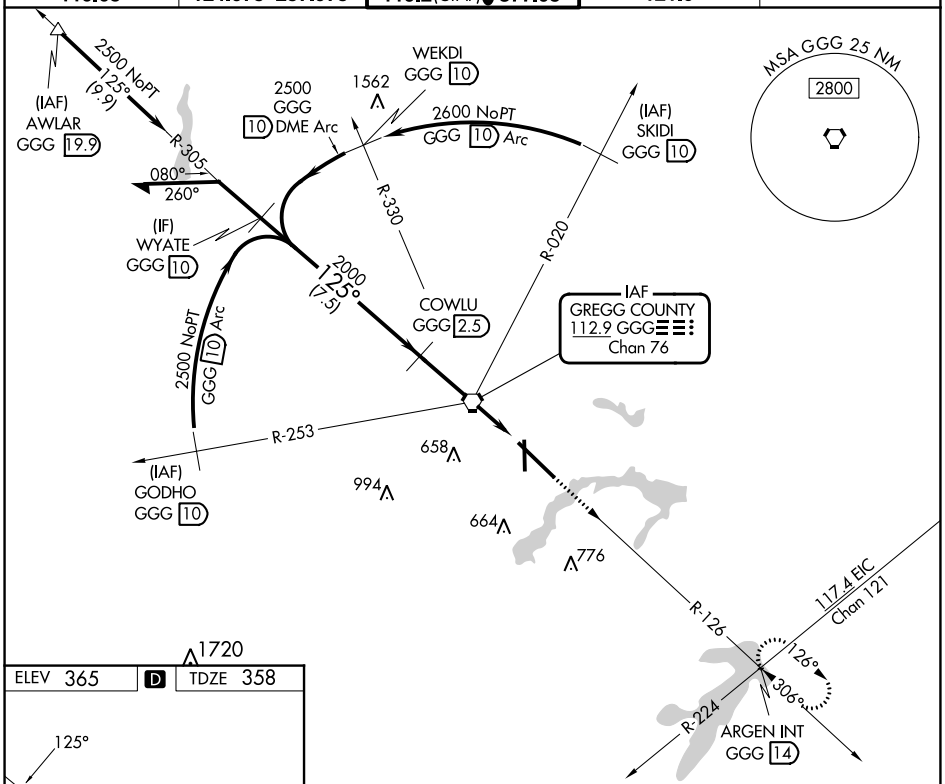

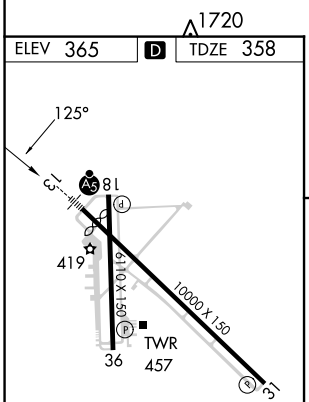

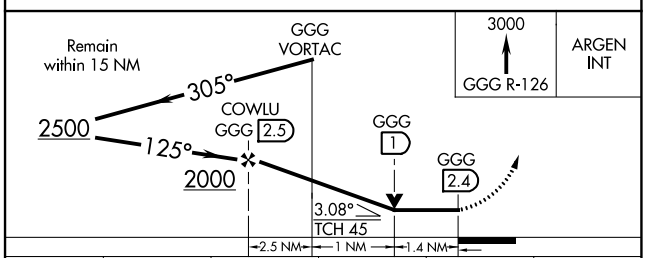

CATEGORY	A	B	C	D	E
S-13	860/24 502 (500-½)		860/55 502 (500-1)		860/55 502 (500-1)
CIRCLING	860-1 495 (500-1)		980-1¾ 614 (700-1¾)	1080-2¼ 714 (600-2¼)	1080-2½ 715 (800-2½)

HIRL Rwy 13-31 L
MIRL Rwy 18-36

SC-2, 22 FEB 2024 to 21 MAR 2024

SC-2, 22 FEB 2024 to 21 MAR 2024