RNAV (GPS) RWY 35
EASTLAND MUNI (ETN)

APP CRS	Rwy ldg	4580
355°	TDZE	1458
	Apt Elev	1468

For uncompensated Baro-VNAV systems, LNAV/VNAV NA below -22°C (-7°F) or above 54°C (130°F). DME/DME RNP-0.3 NA. When local altimeter setting not received, use Breckenridge altimeter setting: increase LNAV/VNAV DA to 1846 feet and all visibilities ⅛ SM; increase all MDAs 80 feet and LNAV and Circling visibility Cat C ¼ SM. Baro-VNAV NA when using Breckenridge altimeter setting. Circling Rwy 17 NA at night. Helicopter visibility reduction below ¾ SM NA.

MISSED APPROACH: Climb to 3600 direct JIXIM and hold.

AWOS-3PT	FORT WORTH CENTER	UNICOM
118.45	127.15 314.0	122.8 (CTAF) L

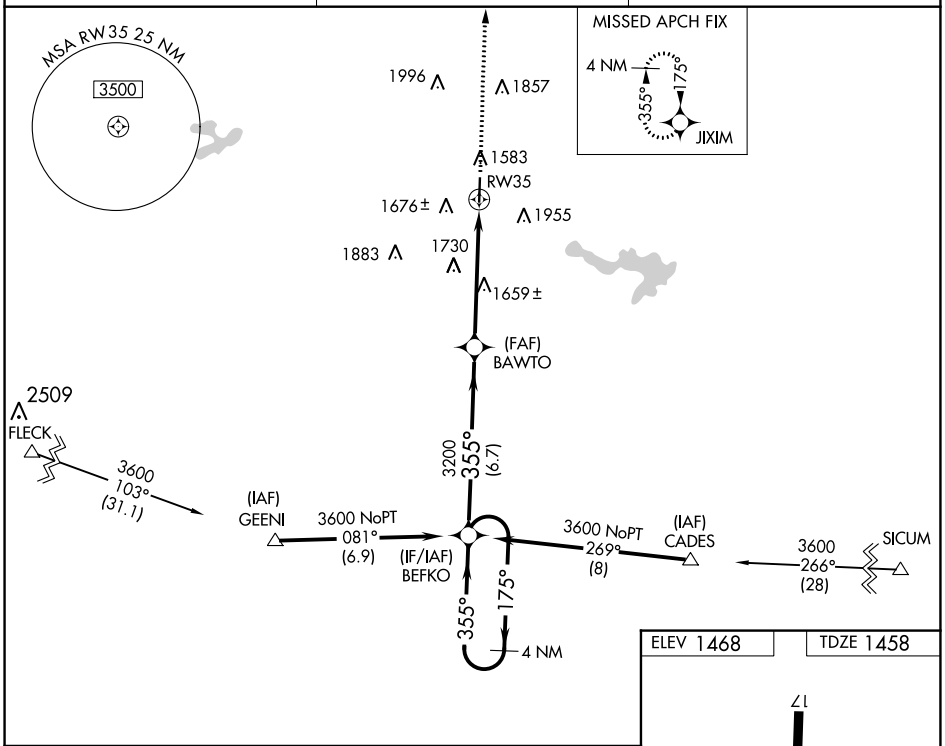

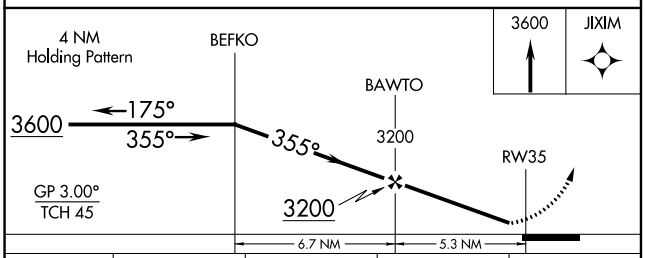

CATEGORY	A	B	C	D
LNAV/VNAV DA	1777-1 319 (400-1)			NA
LNAV MDA	1980-1 522 (600-1)		1980-1½ 522 (600-1½)	NA
CIRCLING	2120-1 652 (700-1)	2320-1¼ 852 (900-1¼)	2320-2½ 852 (900-2½)	NA

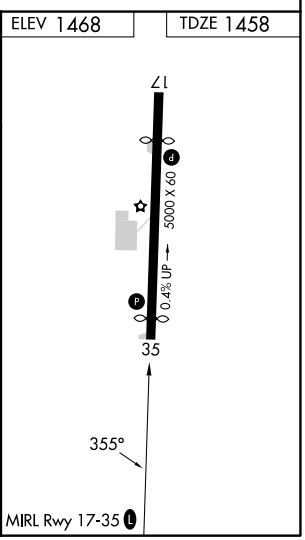

SC-2, 22 FEB 2024 to 21 MAR 2024