CLOVIS, NEW MEXICO

ILS or LOC RWY 4

CANNON AFB (KCVS)

LOC I-GLO	APCH CRS	Rwy ldg 10,003 TDZE 4284 Arpt Elev 4295
108.5	038°	

AL-512 [USAF]

ATC RADAR or DME required.

*When ALS inop, increase all CAT RVR to 40 and vis to ¾ miles.

ALSF-1 A1

† MISSED APPROACH: Climb to 6000 out CVS TACAN R-036 to 5 DME (FETEP) turning left climb to 7000 intcp CVS R-003 to 12 DME (HEDOB) and hold.

ATIS	CANNON APP CON	CANNON TOWER	GND CON	CLNC DEL
119.1 269.9	118.425 352.1	120.4 270.25	121.9 275.8	120.2 293.225

**When ALS inop, increase CAT AB RVR to 55 and vis to 1 mile, CAT CDE RVR to 60 and vis to 1⅛ miles.

†Missed approach requires use of RNAV or ATC radar monitoring.

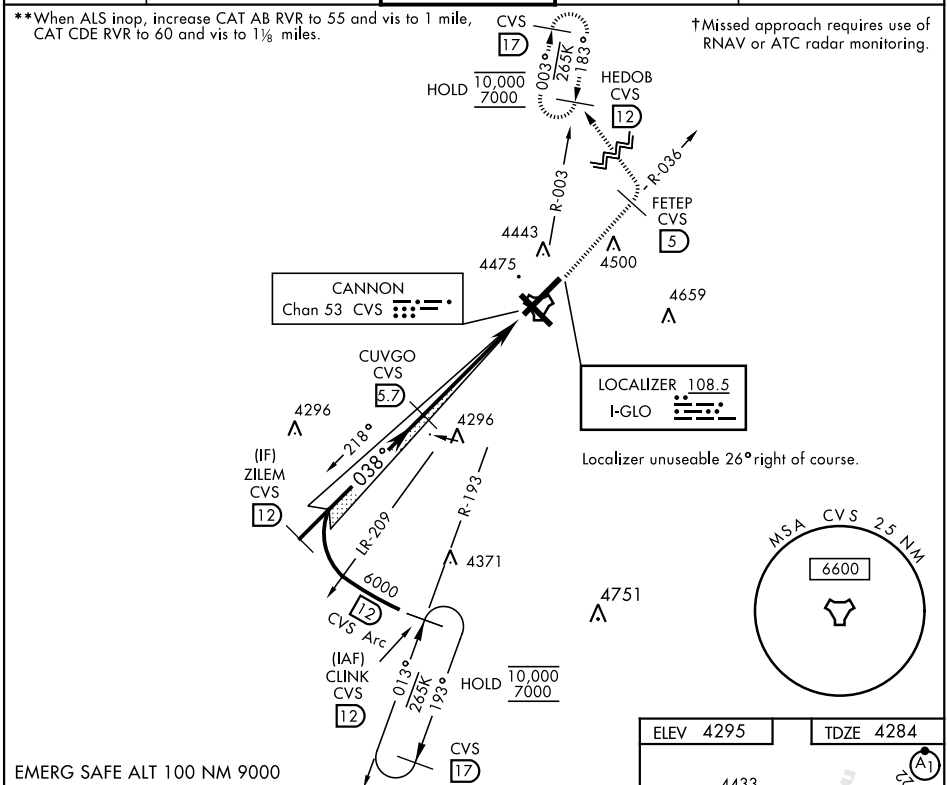

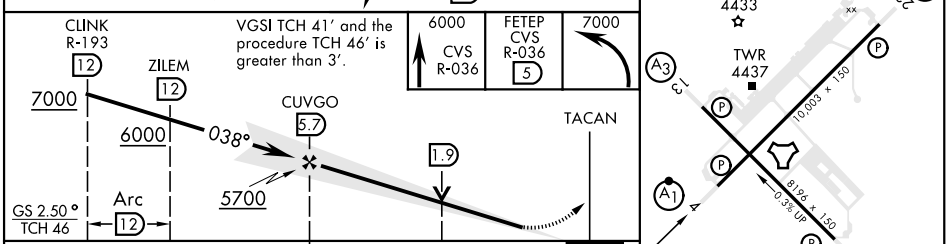

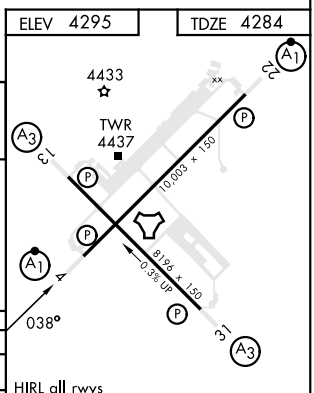

CATEGORY	A	B	C	D	E
S-ILS 4 *	4484/24		200	(200-½)	
S-LOC 4 **	4680/24	396 (400-½)	4680/35	396 (400-⅝)	
C CIRCLING	4840-1	545 (600-1)	4860-1½ 565 (600-1½)	5000-2¼ 705 (800-2¼)	5020-2½ 725 (800-2½)

FAF to MAP 5.2 NM					
Knots	60	90	120	150	180
Min:Sec	5:12	3:28	2:36	2:05	1:44

SW-1, 22 FEB 2024 to 21 MAR 2024