APP CRS	Rwy ldg	3196
182°	TDZE	313
	Apt Elev	313

RNAV (GPS) RWY 18
MISSISSIPPI COUNTY (CHQ)

RNP APCH-GPS.

T A NA Procedure NA at night. Use Sikeston altimeter setting, if not received use Cairo altimeter setting and increase all MDA 20 feet. Helicopter visibility reduction below 1 SM NA.

MISSED APPROACH: Climb to 3000 direct CEDKA and hold.

SIK AWOS-3	MEMPHIS CENTER	CTAF
119.175	133.65 292.15	122.9 L

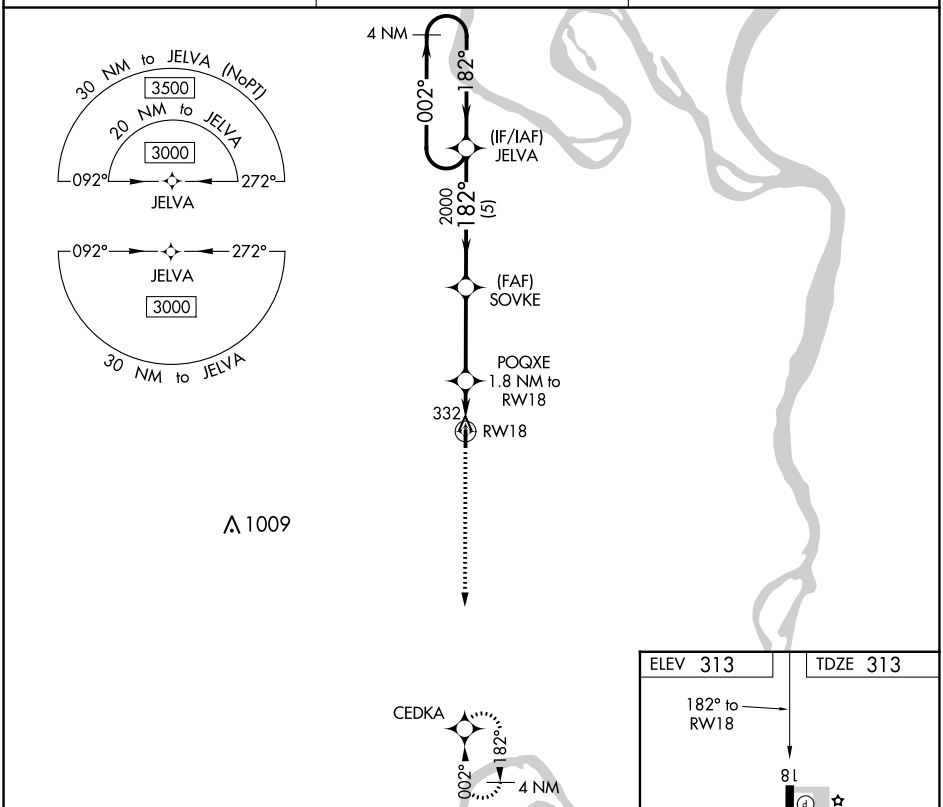

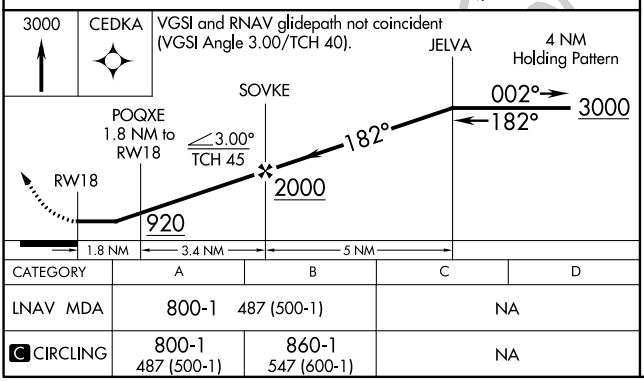

CATEGORY	A	B	C	D
LNAV MDA	800-1 487 (500-1)		NA	
C CIRCLING	800-1 487 (500-1)	860-1 547 (600-1)	NA	

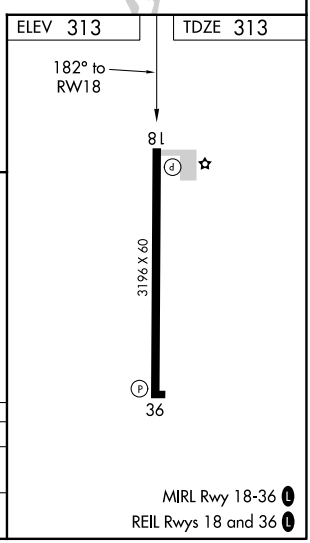

MIRL Rwy 18-36 L
REIL Rwys 18 and 36 L

NC-3, 22 FEB 2024 to 21 MAR 2024

NC-3, 22 FEB 2024 to 21 MAR 2024