LOC/DME I-LIP	APP CRS	Rwy ldg	10083
110.7	330°	TDZE	16
Chan 44		Apt Elev	19

ILS or LOC RWY 33L
GENERAL EDWARD LAWRENCE LOGAN INTL (BOS)

RADAR required for procedure enrty, DME.

Circling NA for Cats C and D west of Rwys 4L and 15R.
Circling NA to Rwy 14.

ALSF-2

MISSED APPROACH: Climb to 1500 then climbing right turn to 3000 on BOS VOR/DME R-030 to WAXEN/BOS 14 DME and hold.

D-ATIS	BOSTON APP CON	BOSTON TOWER	GND CON	CLNC DEL	CPDLC
135.0	120.6 263.1	128.8 257.8 (WEST) 132.225 257.8 (EAST)	121.75 121.9	121.65 257.8	

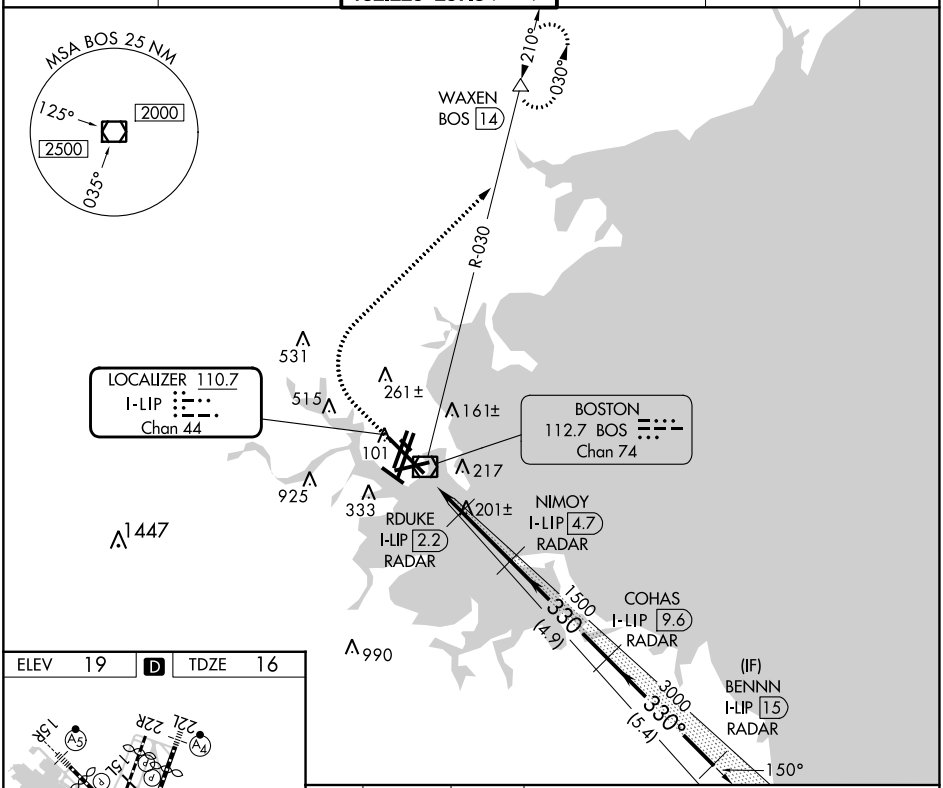

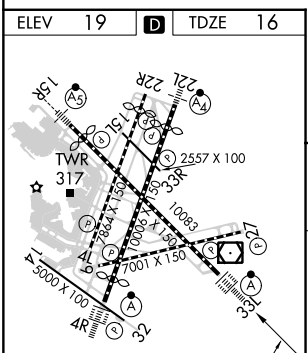

TDZ/CL Rwys 4R, 15R and 33L
REIL Rwys 4L, 27 and 32
MIRL Rwy 15L-33R
HIRL Rwys 4L-22R, 4R-22L, 9-27, 14-32 and 15R-33L

FAF to MAP 4.5 NM					
Knots	60	90	120	150	180
Min:Sec	4:30	3:00	2:15	1:48	1:30

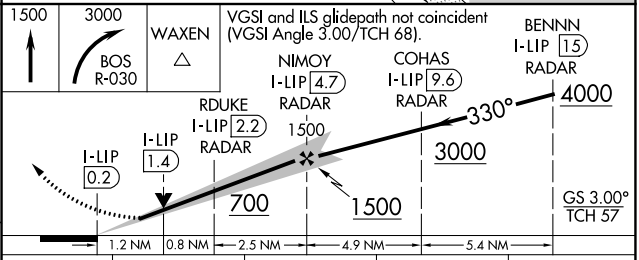

CATEGORY	A	B	C	D
S-ILS 33L	216/18 200 (200-½)			
S-LOC 33L	460/24 444 (500-½)		460/45 444 (500-⅞)	
C CIRCLING	940-1¼ 921 (1000-1¼)	1040-1½ 1021 (1100-1½)	1040-3 1021 (1100-3)	

NE-1, 22 FEB 2024 to 21 MAR 2024
NE-1, 22 FEB 2024 to 21 MAR 2024