LOC/DME I-BMI	APP CRS	Rwy ldg	6525
110.95	291°	TDZE	871
Chan 46 (Y)		Apt Elev	871

ILS or LOC RWY 29

CENTRAL IL RGNL/BLOOMINGTON-NORMAL (BMI)

For inop ALS, increase S-LOC 29 Cats C and D visibility to 1⅜ SM and WURSU fix minimums Cats C and D visibility to RVR 5500.
**RVR 1800 authorized with use of FD or AP or HUD to DA (NA when using General Downing-Peoria Intl altimeter setting).

MALSR

MISSED APPROACH: Climb to 1500 then climbing right turn to 3000 on heading 350° and PNT VOR/DME R-214 to KAPPA INT/PNT 14.3 DME and hold.

ATIS	SAINT LOUIS APP CON	BLOOMINGTON TOWER ★	GND CON	UNICOM
135.35	128.725 256.9	124.6 (CTAF) L 269.575	121.65	122.95

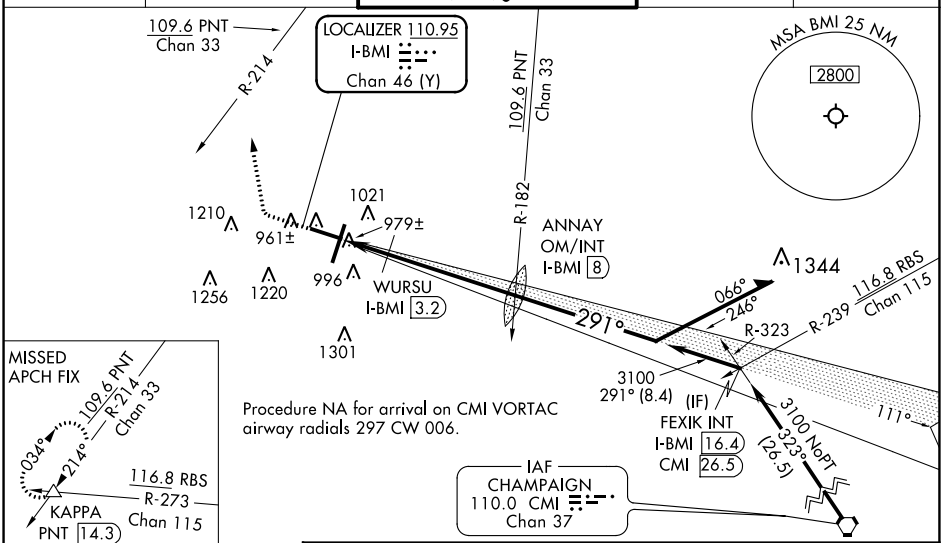

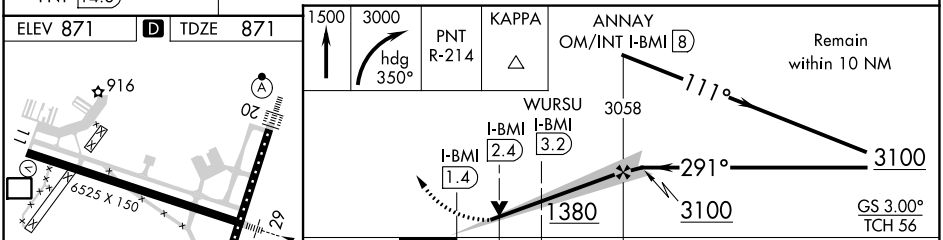

ELEV 871 D TDZ 871

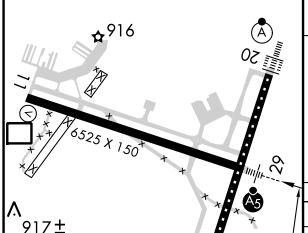

TDZ/CL Rwy 20 L
HIRL Rwys 2-20 and 11-29 L

FAF to MAP 6.6 NM					
Knots	60	90	120	150	180
Min:Sec	6:36	4:24	3:18	2:38	2:12

CATEGORY	A	B	C	D
S-ILS 29 **	1071/24 200 (200-½)			
S-LOC 29	1380/24 509 (600-½)		1380/55 509 (600-1)	
C CIRCLING	1380-1 509 (600-1)		1620-2¼ 749 (800-2¼)	1620-2½ 749 (800-2½)
WURSU FIX MINIMUMS				
S-LOC 29	1240/24 369 (400-½)		1240/35 369 (400-⅝)	
C CIRCLING	1340-1 469 (500-1)		1620-2¼ 749 (800-2¼)	1620-2½ 749 (800-2½)

EC-3, 22 FEB 2024 to 21 MAR 2024