LOC I-BDH	APP CRS	Rwy ldg	5500
109.5	126°	TDZE	1124
		Apt Elev	1126

ILS or LOC RWY 13

WILLMAR MUNI/JOHN L RICE FLD (BDH)

Circling NA to Rwys 3 and 21. When local altimeter setting not received, use Olivia altimeter setting: increase S-ILS 13 DA to 1379 feet; increase all MDAs 60 feet and Circling visibility Cat D ¼ SM. VDP NA when using Olivia Rgnl altimeter setting.

MALSR

MISSED APPROACH: Climb to 2500 then climbing right turn to 3100 direct BDH VOR/DME and hold, climb-in-hold to 3100.

AWOS-3PT	MINNEAPOLIS CENTER	UNICOM
118.75	125.5 323.1	122.8 (CTAF)

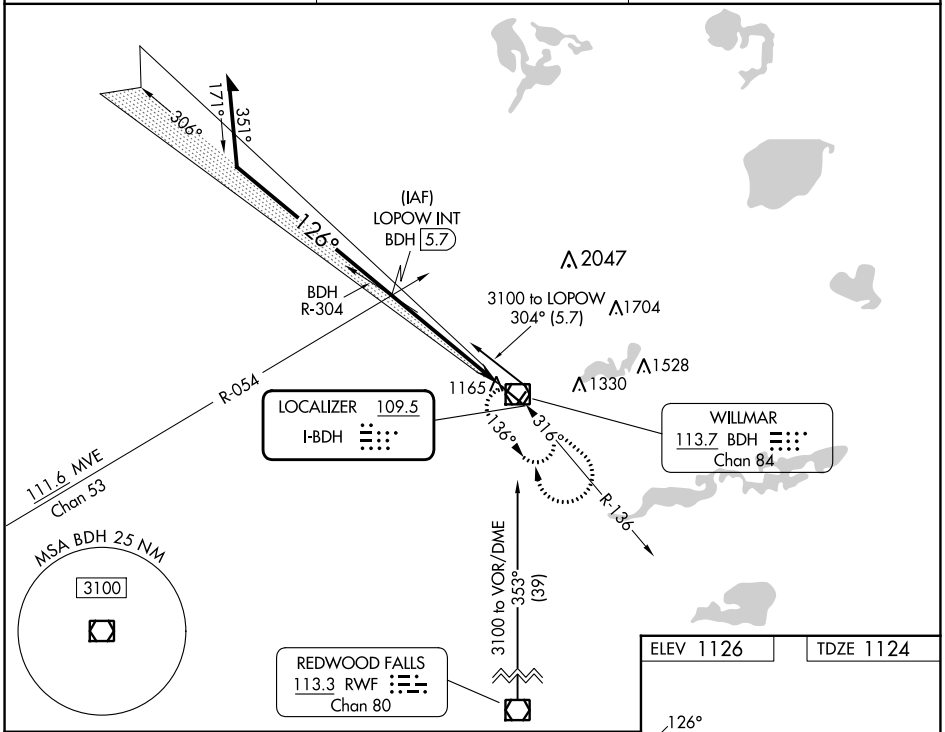

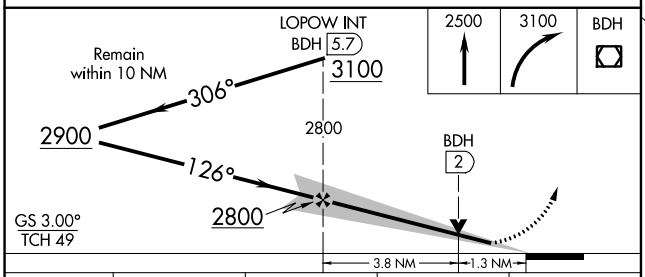

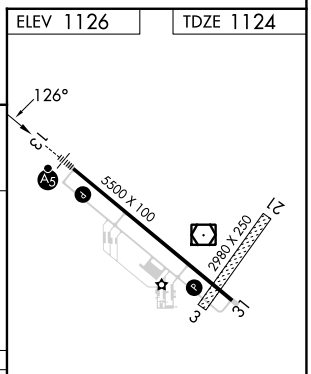

HIRL Rwy 13-31
REIL Rwy 31

CATEGORY	A	B	C	D
S-ILS 13	1324-¾ 200 (200-¾)			
S-LOC 13	1600-¾ 476 (500-¾)		1600-1 476 (500-1)	
CIRCLING	1600-1 474 (500-1)		1660-1½ 534 (600-1½)	1960-2¾ 834 (900-2¾)

FAF to MAP 5.1 NM					
Knots	60	90	120	150	180
Min:Sec	5:06	3:24	2:33	2:02	1:42

NC-1, 22 FEB 2024 to 21 MAR 2024
NC-1, 22 FEB 2024 to 21 MAR 2024