WAAS CH 58304 W36A	APP CRS 005°	Rwy ldg 5264 TDZE 759 Apt Elev 777

RNAV (GPS) RWY 36
AUBURN UNIVERSITY RGNL (AUO)

For uncompensated Baro-VNAV systems, LNAV/VNAV NA below -16°C (4°F) or above 54°C (130°F). Baro-VNAV and VDP NA when using Columbus altimeter setting. DME/DME RNP-0.3 NA. When local altimeter setting not received, use Columbus altimeter setting: increase LPV DA to 1072 feet and visibility all Cats ⅛ SM; increase LNAV/VNAV DA to 1173 feet and visibility all Cats ⅜ SM; increase all MDA 120 feet and LNAV Cats C/D visibility ¼ SM and Circling Cats C/D visibility ½ SM. For inop ALS, increase LNAV/VNAV Cat D visibility ¼ SM and LNAV Cat D visibility ⅛ SM. For inop ALS, when using Columbus altimeter setting, increase LPV all Cats visibility to 1⅛ SM, LNAV/VNAV all Cats visibility to 1½ SM, and LNAV all Cats visibility to 1⅜ SM.

MALSF

MISSED APPROACH: Climb to 3000 direct RIVME and hold.

AWOS-3PT	ATLANTA APP CON ★	CLNC DEL	UNICOM
132.575	125.5 323.1	118.7	123.0 (CTAF) L

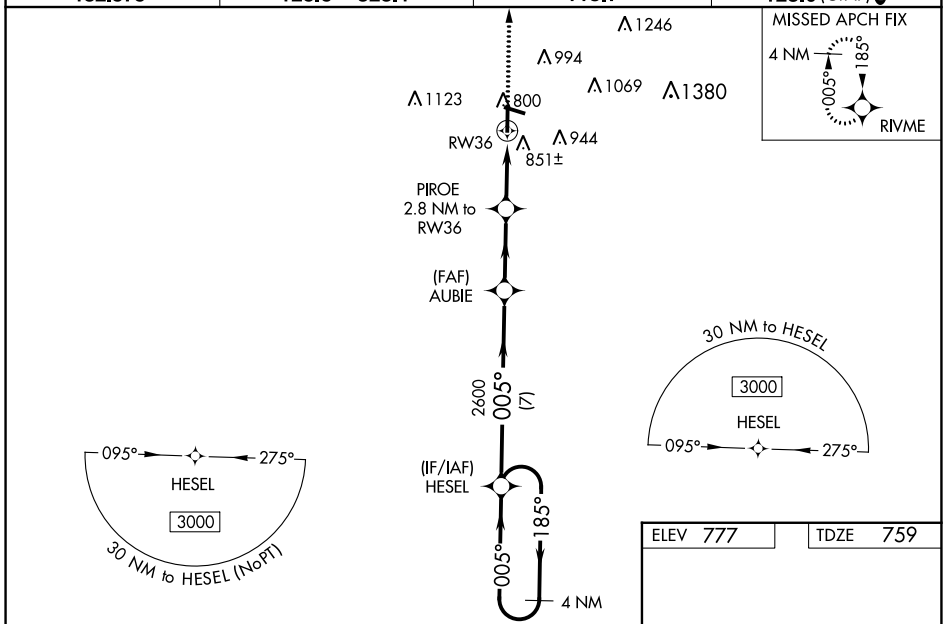

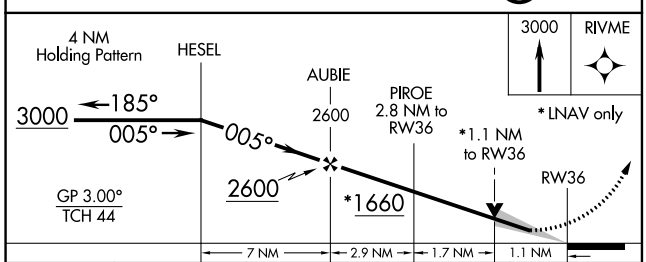

CATEGORY	A	B	C	D
LPV DA	959-¾ 200 (200-¾)			
LNAV/VNAV DA	1060-⅞ 301 (300-⅞)			
LNAV MDA	1120-¾ 361 (400-¾)		1120-⅞ 361 (400-⅞)	
C CIRCLING	1280-1 503 (600-1)	1360-1 583 (600-1)	1380-1¾ 603 (700-1¾)	1480-2¼ 703 (800-2¼)

ELEV 777 TDZE 759

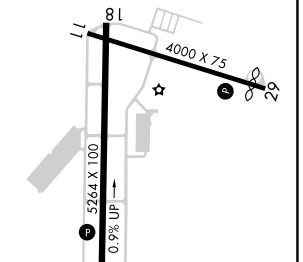

MIRL Rwy 11-29 L
HIRL Rwy 18-36 L

SE-4, 22 FEB 2024 to 21 MAR 2024

SE-4, 22 FEB 2024 to 21 MAR 2024