WAAS CH 58310 W30A	APP CRS 303°	Rwy ldg 4000 TDZE 43 Apt Elev 43

RNAV (GPS) RWY 30
QUINHAGAK (AQH) (PAQH)

RNP APCH - GPS.

For uncompensated Baro-VNAV systems, LNAV/VNAV NA below -25°C or above 54°C.

MISSED APPROACH: Climb to 2500 direct HOTKU and hold, continue climb-in-hold to 2500.

AWOS-3P	ANCHORAGE CENTER	KENAI RADIO	UNICOM
121.575	125.2 372.0	122.1	122.8 (CTAF) L

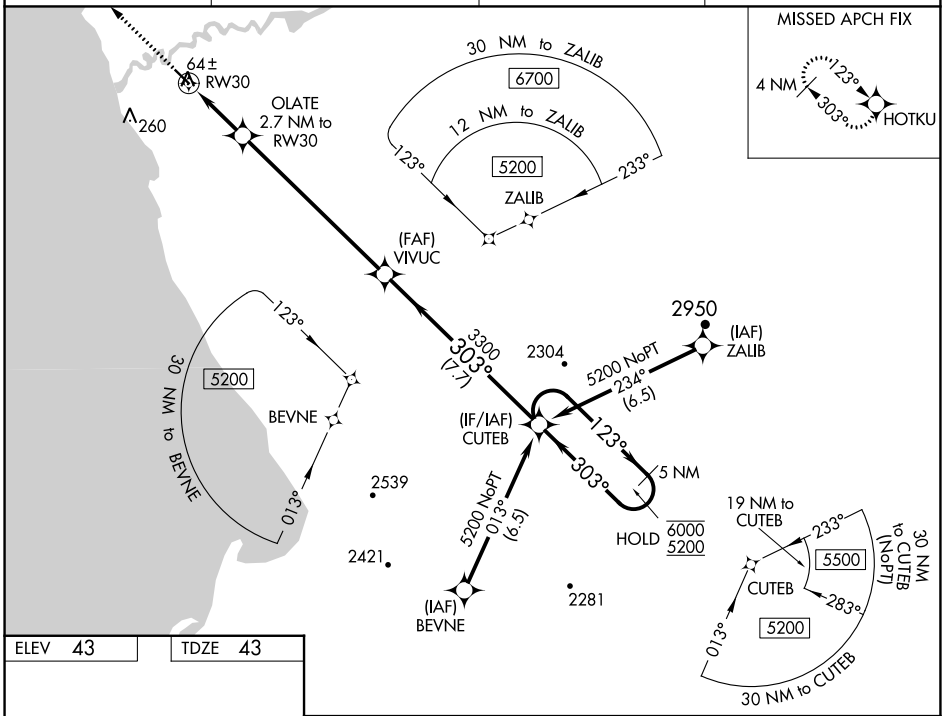

ELEV 43 TDZE 43

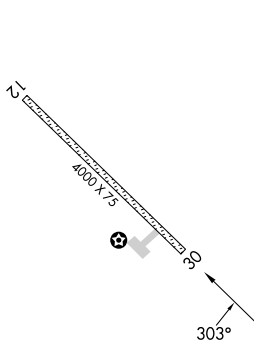

MIRL Rwy 12-30 L

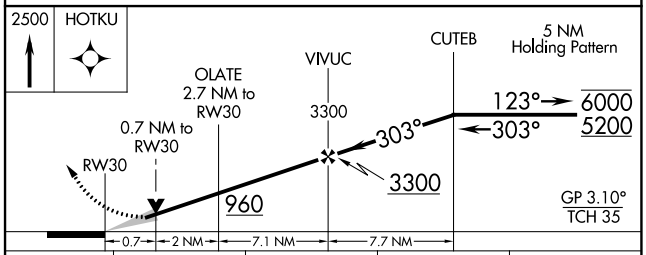

CATEGORY	A	B	C	D
LPV DA	293-1	250 (300-1)		
LNAV/VNAV DA	293-1	250 (300-1)		
LNAV MDA	320-1	277 (300-1)		
C CIRCLING	400-1 357 (400-1)	500-1 457 (500-1)	580-1½ 537 (600-1½)	600-2 557 (600-2)

AK, 25 JAN 2024 to 21 MAR 2024
AK, 25 JAN 2024 to 21 MAR 2024