| LOC/DME I-APC | APP CRS | Rwy ldg | 5930 |
|---|---|---|---|
| 111.3 | 006° | TDZE | 17 |
| Chan 50 | | Apt Elev | 36 |

# ILS or LOC Z RWY 1L
## NAPA COUNTY (APC)

T A Autopilot coupled approach NA below 530. Inop table does not apply to S-ILS 1L. Circling Cats A/B/C NA northeast of Rwys 19R and 24. Circling Cat D NA east of Rwy 19L-1R. Circling Rwy 6 NA at night.

MALS A4

MISSED APPROACH: Climb to 500 then climbing left turn to 3200 direct SGD VORTAC and on SGD VORTAC R-230 to BURDE INT/SGD 11.3 DME and hold, continue climb-in-hold to 3200.

| ATIS | OAKLAND CENTER | NAPA TOWER * | GND CON | CLNC DEL | UNICOM |
|---|---|---|---|---|---|
| 124.05 | 127.8 353.5 | 118.7 (CTAF) L 257.8 | 121.7 | 127.85 | 122.95 |

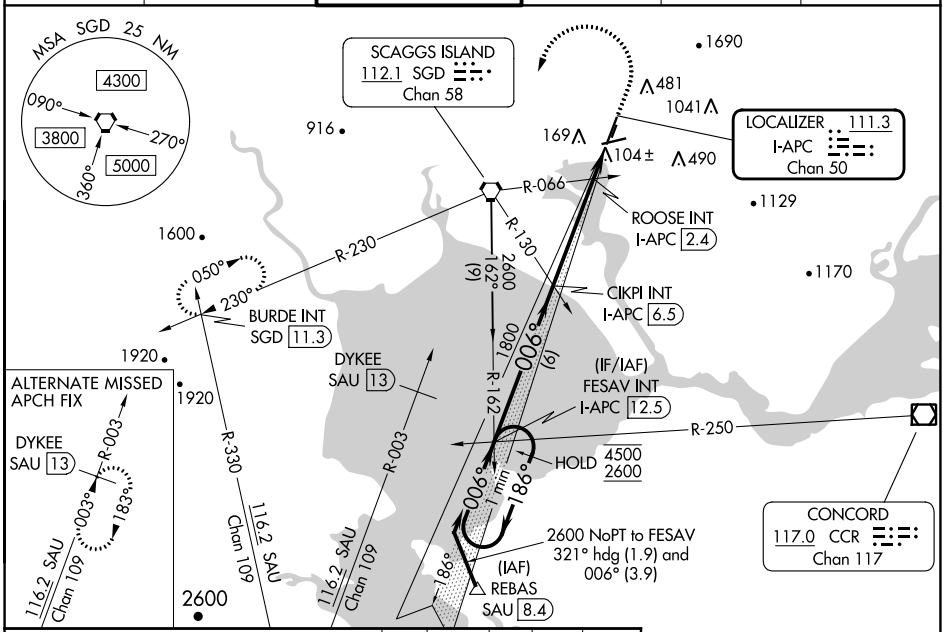


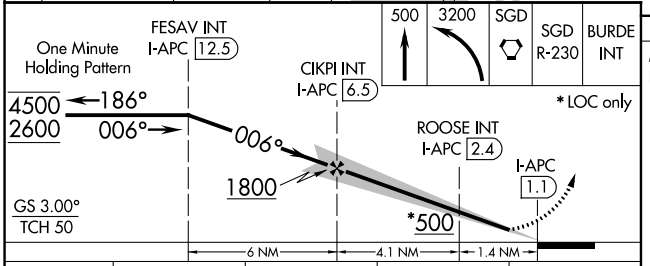


| ELEV 36 | TDZE 17 |
|---|---|

MIRL Rwys 6-24 and 1L-19R L
REIL Rwy 6 L

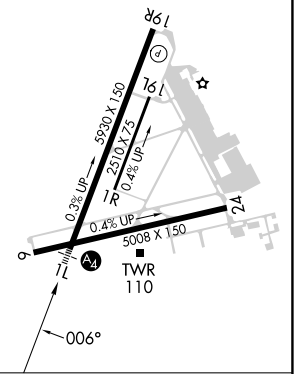


| CATEGORY | A | B | C | D |
|---|---|---|---|---|
| S-ILS 1L | 217-¾ 200 (200-¾) | | | |
| S-LOC 1L | 500-¾ 483 (500-¾) | | 500-1⅛ 483 (500-1⅛) | |
| C CIRCLING | 600-1 564 (600-1) | 680-1 644 (700-1) | 1280-3 1244 (1300-3) | 1300-3 1264 (1300-3) |
| ROOSE FIX MINIMUMS (DUAL VOR RECEIVERS OR DME REQUIRED) | | | | |
| S-LOC 1L | 360-¾ 343 (400-¾) | | | |
| C CIRCLING | 600-1 564 (600-1) | 680-1 644 (700-1) | 1280-3 1244 (1300-3) | 1300-3 1264 (1300-3) |

FAF to MAP 5.5 NM

| Knots | 60 | 90 | 120 | 150 | 180 |
|---|---|---|---|---|---|
| Min:Sec | 5:30 | 3:40 | 2:45 | 2:12 | 1:50 |



SW-2, 22 FEB 2024 to 21 MAR 2024
SW-2, 22 FEB 2024 to 21 MAR 2024