LOC I-AIZ	APP CRS	Rwy ldg	6497
111.5	217°	TDZE	869
		Apt Elev	869

LOC/DME RWY 22

LEE C FINE MEML (AIZ)

When local altimeter setting not received, use Camdenton altimeter setting and increase all MDAs 60 feet, increase S-22 Cat C and Circling Cat C visibility ¼ SM. Helicopter visibility reduction below 1 SM NA. DME from SHY VOR/DME. Simultaneous reception of I-AIZ and SHY VOR/DME required.

NA

MISSED APPROACH: Climb to 3100 direct SHY VOR/DME and hold, continue climb-in-hold to 3100.

AWOS-3PT	MIZZU APP CON	UNICOM
135.325	124.1 353.925	122.8 (CTAF) L

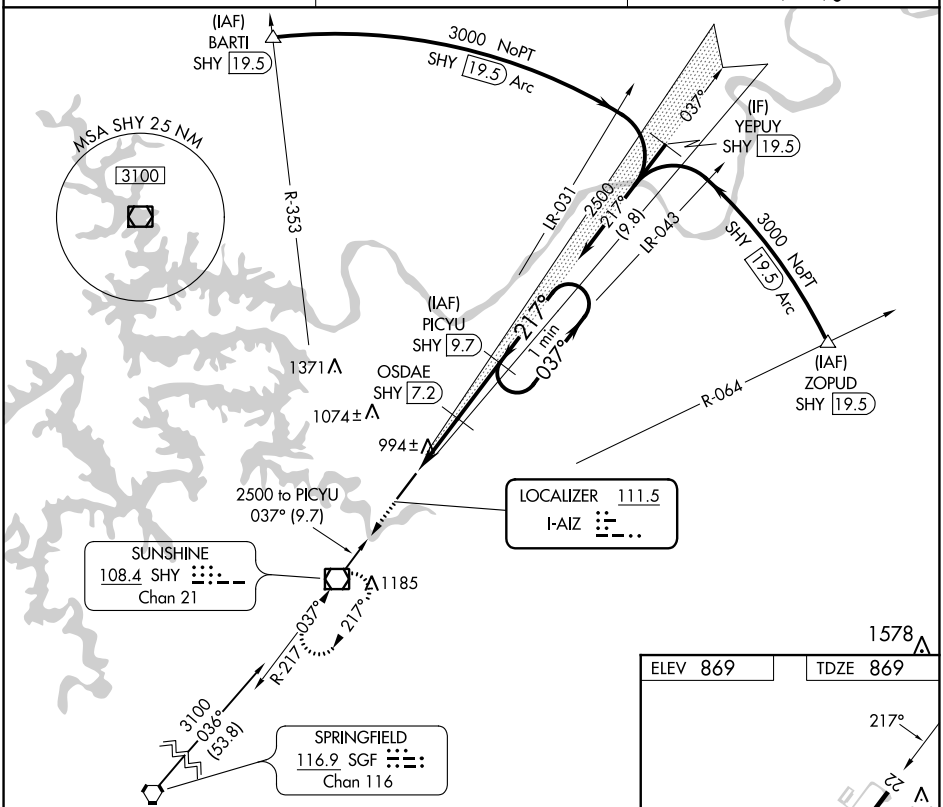

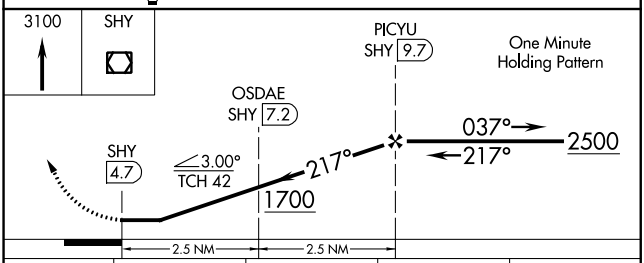

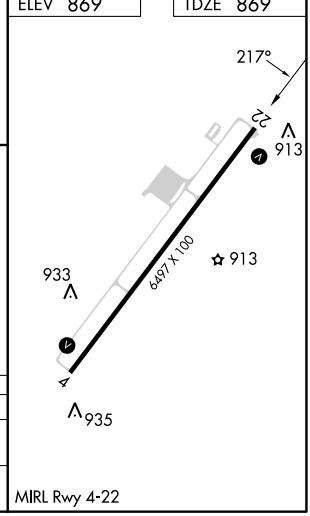

CATEGORY	A	B	C	D
S-22	1260-1 391 (400-1)		1260-1⅛ 391 (400-1⅛)	NA
CIRCLING	1320-1 451 (500-1)	1380-1 511 (600-1)	1440-1½ 571 (600-1½)	NA

NC-3, 22 FEB 2024 to 21 MAR 2024