WAAS CH 63207 W31A	APP CRS 309°	Rwy ldg 5506 TDZE 882 Apt Elev 887

RNAV (GPS) RWY 31
MAVERICK COUNTY MEML INTL (5T9)

T NA

Baro-VNAV NA. DME/DME RNP-0.3 NA. Use Laughlin AFB altimeter setting; when not received, use Del Rio Intl altimeter setting.

MISSED APPROACH: Climb to 4000 direct CEXEV and via 056° track to NEYIR and hold.

AWOS-3	KDLF ATIS ★	DEL RIO APP CON ★	UNICOM
119.175	114.4 269.9	127.75 326.2	122.8 (CTAF) L

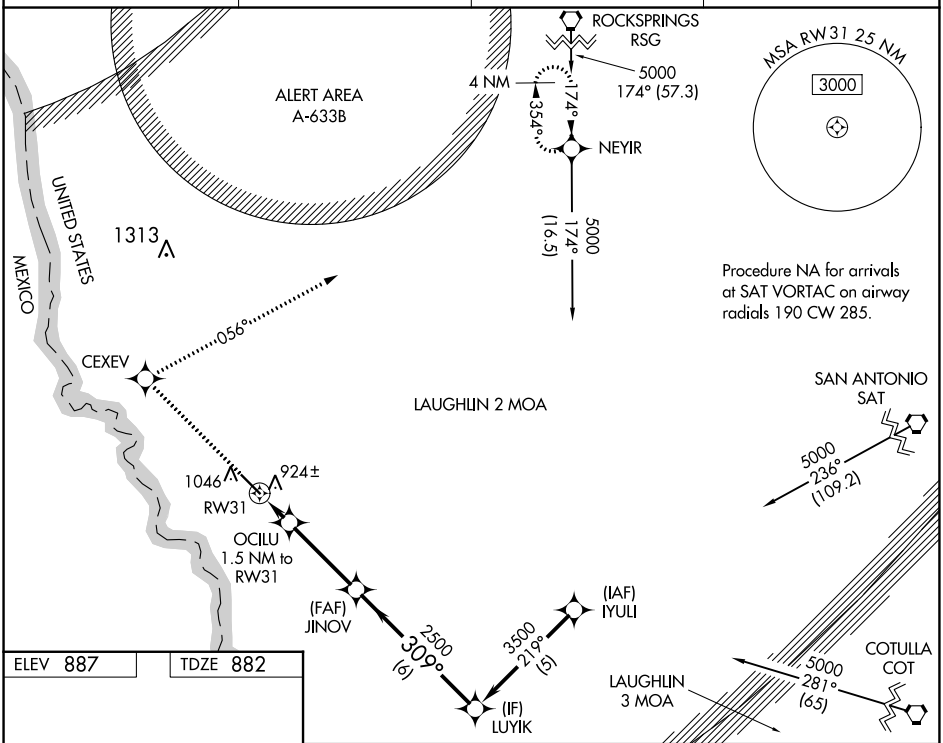

ELEV 887 | TDZE 882

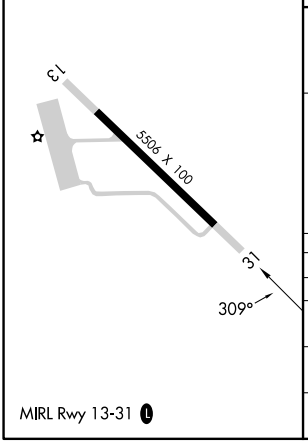

MIRL Rwy 13-31 L

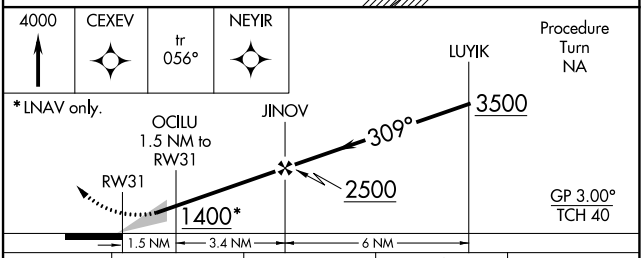

CATEGORY	A	B	C	D
LPV DA	1236-1¼ 354 (400-1¼)			NA
LNAV/VNAV DA	1298-1½ 416 (500-1½)			NA
LNAV MDA	1280-1 398 (400-1)			NA
CIRCLING	1500-1 613 (700-1)		1500-1¾ 613 (700-1¾)	NA

SC-3, 22 FEB 2024 to 21 MAR 2024
SC-3, 22 FEB 2024 to 21 MAR 2024