RNAV (GPS) RWY 36
BLOOMFIELD MUNI (4K6)

APP CRS	Rwy ldg	3401
357°	TDZE	888
	Apt Elev	888

T NA Use Ottumwa altimeter setting; when not available, procedure NA.
DME/DME RNP-0.3 NA.

MISSED APPROACH: Climb to 2000 then climbing left turn to 3000 direct GIRDE WP and hold.

CHICAGO CENTER	UNICOM
118.15 335.575	122.8 (CTAF) L

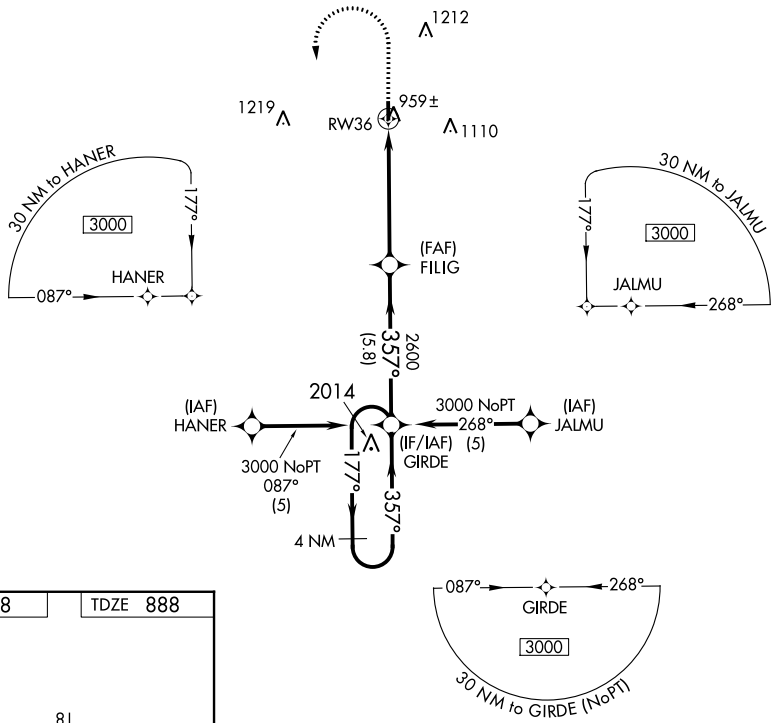

ELEV 888 TDZE 888

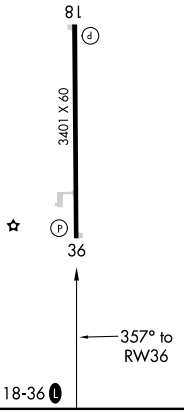

MIRL Rwy 18-36 L

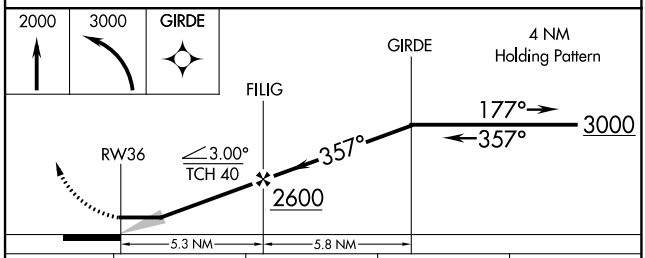

CATEGORY	A	B	C	D
LNAV MDA	1400-1 512 (600-1)		1400-1½ 512 (600-1½)	NA
CIRCLING	1500-1 612 (700-1)	1520-1 632 (700-1)	1580-2 692 (700-2)	NA

NC-3, 22 FEB 2024 to 21 MAR 2024
NC-3, 22 FEB 2024 to 21 MAR 2024