RNAV (GPS) RWY 13
ALBIA MUNI (4C8)

WAAS CH 50533 W13A	APP CRS 127°	Rwy ldg 3398 TDZE 964 Apt Elev 964

RNP APCH.

Rwy 13 helicopter visibility reduction below ¾ SM NA. Baro-VNAV NA. Use Ottumwa altimeter setting, when not received use Centerville altimeter setting.

MISSED APPROACH: Climb to 3000 direct KIGIQ and hold.

OTM ASOS	CHICAGO CENTER	UNICOM
124.175	118.15 335.575	122.8 (CTAF)

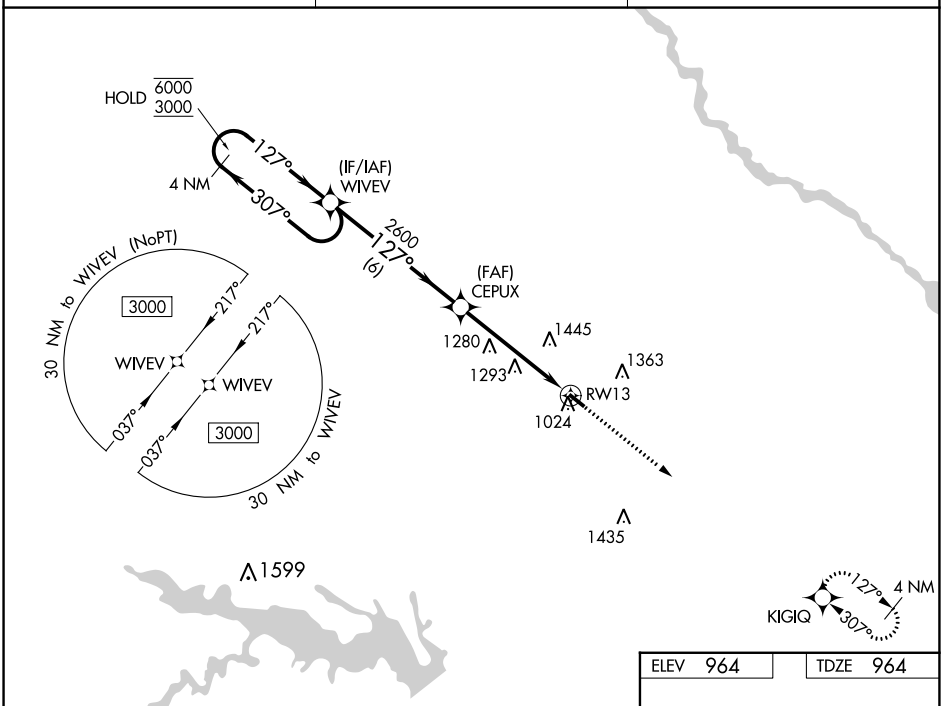

ELEV 964 TDZE 964

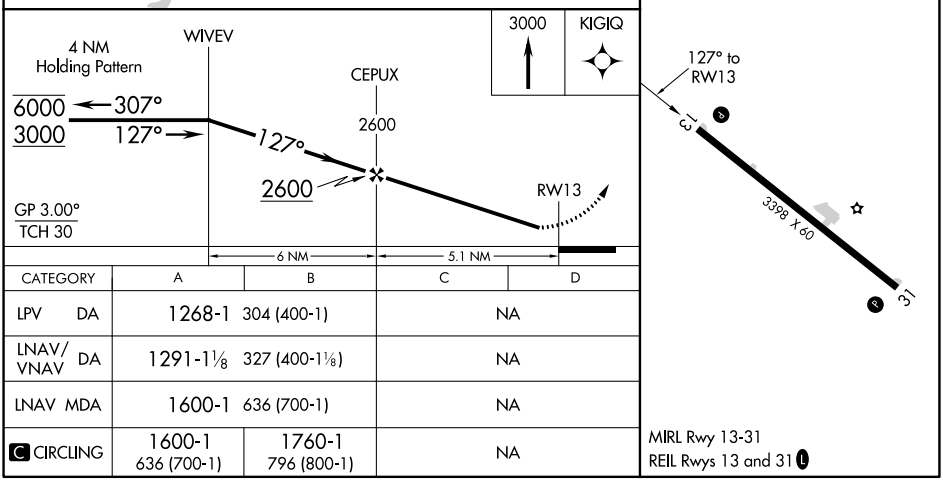

CATEGORY	A	B	C	D
LPV DA	1268-1 304 (400-1)		NA	
LNAV/VNAV DA	1291-1⅛ 327 (400-1⅛)		NA	
LNAV MDA	1600-1 636 (700-1)		NA	
C CIRCLING	1600-1 636 (700-1)	1760-1 796 (800-1)	NA	

NC-3, 22 FEB 2024 to 21 MAR 2024

WAAS CH 66033 W31A	APP CRS 307°	Rwy ldg 3398 TDZE 964 Apt Elev 964

RNAV (GPS) RWY 31
ALBIA MUNI (4C8)

NA	DME/DME RNP-0.3 NA. Use Ottumwa altimeter setting, when not received use Centerville altimeter setting. Helicopter visibility reduction below ¾ SM NA. Baro-VNAV NA.	MISSED APPROACH: Climb to 3000 direct WIVEV and hold.
OTM ASOS 124.175	CHICAGO CENTER 118.15 335.575	UNICOM 122.8 (CTAF)

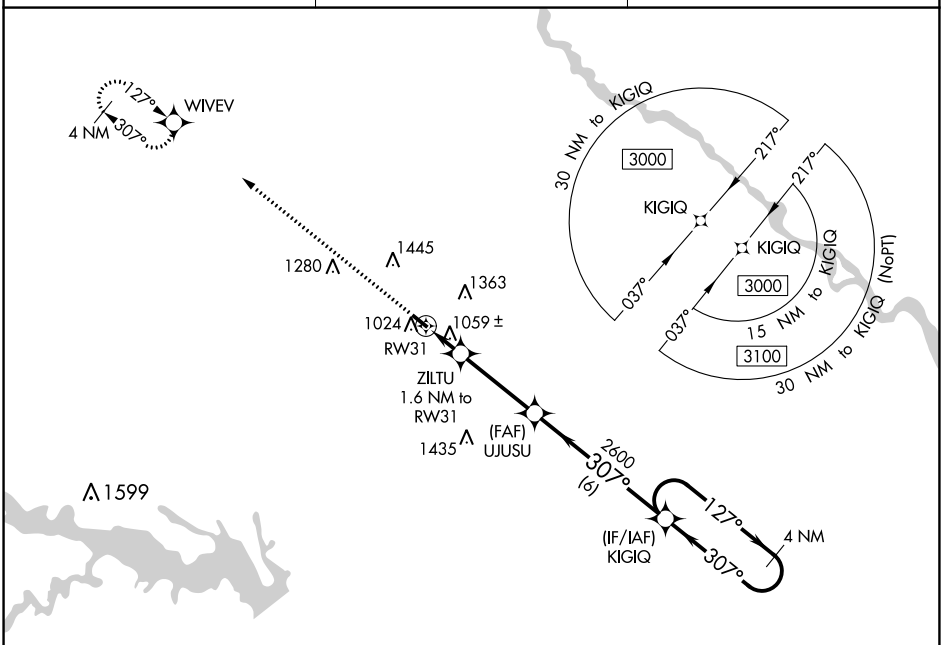

ELEV 964	TDZE 964

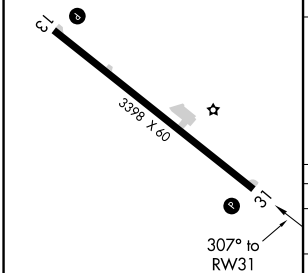

MIRL Rwy 13-31
REIL Rwys 13 and 31

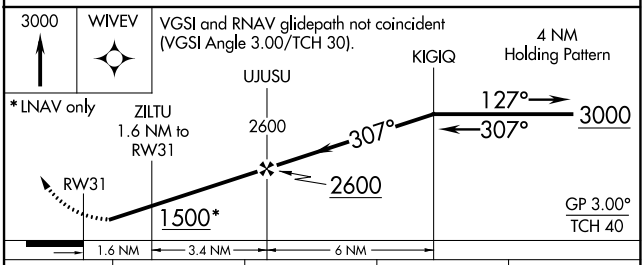

CATEGORY		A	B	C	D
LPV	DA	1268-1 304 (400-1)		NA	
LNAV/VNAV	DA	1314-1⅛ 350 (400-1⅛)		NA	
LNAV	MDA	1380-1 416 (500-1)		NA	
C CIRCLING		1440-1 476 (500-1)	1760-1 796 (800-1)	NA	

NC-3, 22 FEB 2024 to 21 MAR 2024
NC-3, 22 FEB 2024 to 21 MAR 2024