WAAS CH 86929 W34A	APP CRS 336°	Rwy ldg 5000 TDZE 324 Apt Elev 324

RNAV (GPS) RWY 34
FAYETTE RGNL AIR CENTER (3T5)

RNP APCH.

When local altimeter setting not received, use Giddings-Lee altimeter setting and increase all MDA 60 feet, increase LP and LNAV Cat C visibility ¼ mile. Rwy 34 helicopter visibility reduction below ¾ SM NA.

MISSED APPROACH: Climb to 2600 direct BOKKE and hold.

AWOS-3	AUSTIN APP CON	GCO	UNICOM
124.175	120.875 270.25	121.725	122.7 (CTAF) L

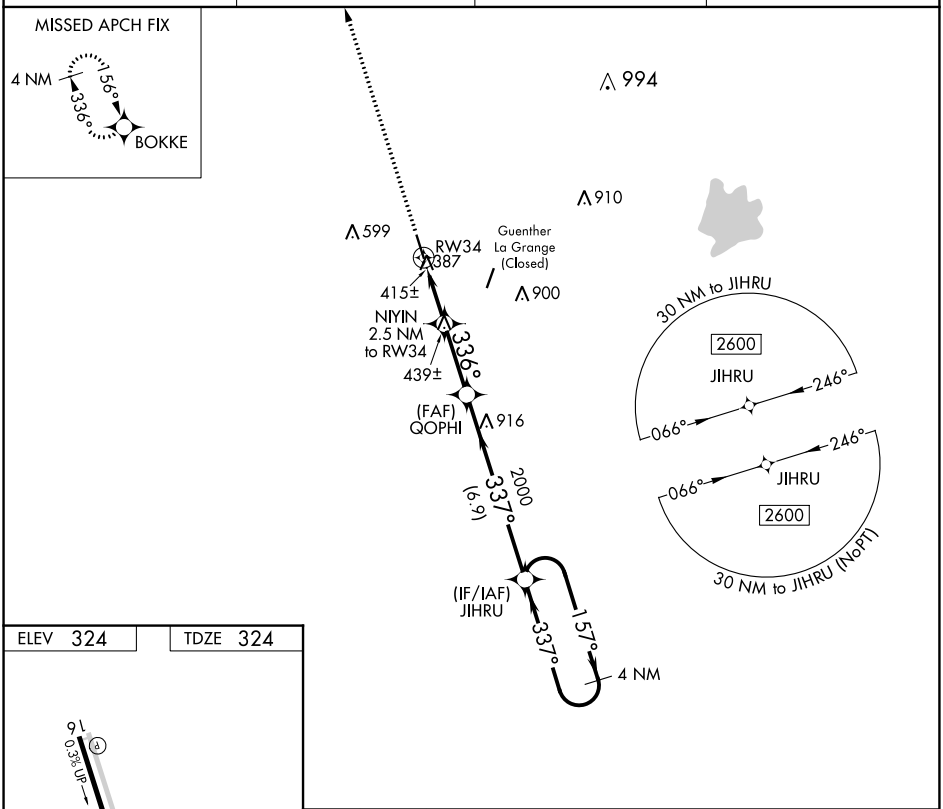

ELEV 324	TDZE 324

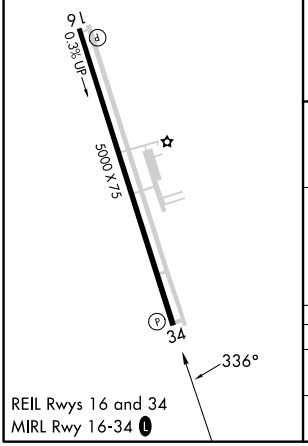

REIL Rwys 16 and 34
MIRL Rwy 16-34 L

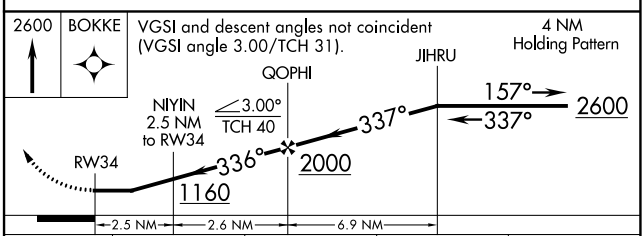

CATEGORY	A	B	C	D
LP MDA	700-1 376 (400-1)			NA
LNAV MDA	740-1 416 (500-1)		740-1⅛ 416 (500-1⅛)	NA

SC-5, 22 FEB 2024 to 21 MAR 2024
SC-5, 22 FEB 2024 to 21 MAR 2024